

निदेशक पंचायत व नगरपालिका चुनाव का कार्यालय
OFFICE OF THE DIRECTOR PANCHAYAT & MUNICIPAL ELECTIONS
उपायुक्त दक्षिण अंडमान
(DEPUTY COMMISSIONER, SOUTH ANDAMAN)

Port Blair, dated the 25th June, 2015

NOTIFICATION

No. /2015/F.No.3-13/Panch/D-Cell/2015.-Notification No. 5-5/EC/A&N/2015, dated 25th June, 2015, issued by the Election Commissioner (UTs), Andaman and Nicobar Islands is hereby published in the Official Gazette of Andaman and Nicobar Administration for the information of all concerned.

Sd/-

(Vijay Kumar Bidhuri, IAS)

Director Panchayat & Municipal Elections
(Deputy Commissioner, South Andaman)

ELECTION COMMISSION
Andaman and Nicobar Islands
F-Block, 1st Floor, M.S. Apartments
Kasturba Gandhi Marg
New Delhi- 110 001

NOTIFICATION

Dated the 25th June, 2015

No. 5-5/EC/A&N/2015: Whereas the proposals for delimitation of Gram Panchayat, Vivekanadapur and Gram Panchayat Rabindranagar in Little Andaman, Panchayat Samiti, Little Andaman and Zilla Parishad constituencies in Little Andaman Tehsil were published in the Official Gazette vide Notification No. 5-5/EC/A&N/2015 dated 11th June 2015 inviting suggestions and objections by 22nd June 2015 in compliance with rule 7(1) & (2) of the Andaman and Nicobar Islands (Panchayat) (Preparation of Electoral Rolls and Conduct of Elections), Rules, 1995.

And whereas, no suggestions/objections had been received before the specified date hence no public hearing was required.

Now, therefore, in pursuance of section 11 (4), section 107 (2) and section 145 (2) of the Andaman and Nicobar Islands (Panchayat) Regulation, 1994 read with rule 7 (2) (d) of the Andaman and Nicobar Islands (Panchayat)) (Preparation of Electoral Rolls and Conduct of Elections) Rules, 1995, the Election Commission for the Union Territory of the Andaman & Nicobar Islands, hereby determines the delimitation of Gram Panchayat, Vivekanandapur and Gram Panchayat Rabindranagar in Little Andaman, Panchayat Samiti, Little Andaman and Zilla

Parishad Constituencies in Little Andaman Tehsil as detailed in Annex-1, Annex-II and Annex-III appended to this notification and publishes the same in the Official Gazette;

Detailed maps showing the extent of each constituency of the aforesaid two Gram Panchayats are included as Annex-IV.

Sd/-

(Ms.Bhupinder Prasad
Election Commissioner

Name of the Gram Panchayat	No. & Name of the Constituency	Extent of the Constituency	Remarks
[1]	[2]	[3]	[4]
Vivekanandapur	Vivekanandapur-01	Ward boundary of Vivekanandapur ward No.01 starts from house hold No. 107 of Shri Karunadhar Baroi in the North, in house hold No. 25 of Shri Tushar Kanti Dhali in the east direction adjacent to the old burial ground boundary, further extends to house hold No. 25 in the South at house hold No. 35 of Smti Amala Shali and towards house hold No. 89 of Shri Dinesh Mallick in the West and finally to the initial point in North along house hold No. 45 and 49 of Shri Paritosh Biswas and Shri Gobinda Mondal respectively.	The constituency consists of all house-holds and their population falling within the boundaries of the area mentioned in Column No.(3) and depicted in the sketch map displayed with this Notification.
	Vivekanandapur-02	Ward boundary of Vivekanandapur Ward No.2 starts from house hold No.50 of Shri K. Vellaswamy in the North, to house hold No.61 of Shri. Milan Das in the East and further extends to house hold No. 34 and 51 of Shri Mohan Halder and Smti Selvi Raj respectively to the house hold No.57 of Shri. A.K. Bhattacharya in the South. Further, it extends to the house hold No. 50 in the North along the house hold No.17 of Smti. Tarun Kr. Mridha in the West.	The constituency consists of all house-holds and their population falling within the boundaries of the area mentioned in Column No. (3) and depicted in the sketch map displayed with this Notification.

	Vivekanandapur-03	Ward boundary of Vivekanandapur ward No. 3 starts from the house hold No. 102 belonging to Smt. Srimoti Baroi W/o Late Anil Baroi in the North to the house hold No.59 belonging to Smti. Achintyasana towards the cost along the house hold No - 61 and 45 of Shri.Ranjit Biswas and Shri. M. Palaniappan respectively from the East it extends towards the South at house hold No. 44 of Smti. Gulapi Roy along house hold No. 58 and 29 of Shri. Sunil Roy and Shri. Kumaresh Biswas respectively from the South East it extends to the West at house hold No.112 of Aswani Tikadar along house hold No.75 and 36 of Shri Ravindra Mondal and Shri Sudhir Biswas respectively. Finally from there it extends and reaches to the initial house hold No. 102 in the North along house hold No. 109 and 108 of Shri Bidhan Chander Sarkar and Sunil Baroi respectively.	The constituency consists of all house-holds and their population falling within the boundaries of the area mentioned in Column No. (3) and depicted in the sketch map displayed with this Notification.
[1]	[2]	[3]	[4]
Vivekanandapur	Vivekanandapur-04	Ward boundary of Vivekanandapur ward No- 04 starts from the house hold No. 31 of Shri. Anil Mazumdar in the north and proceeds upto the House hold No.51 of Shri. Dibakar Biswas S/o Pradeep Biswas in the east further extends up to the house hold No. 65 of Smti. Suchitra Mondal in the south along the house hold No. 37 and 36 belonging to Shri. Satyaranjan Mondal and Smti. Manasa Paul respectively. Finally it extends to the house hold No. 31 of Shri Sanil Mazumdar in the north along the house hold Nos. 1 and 2 of Shri. Arabindu Biswas and Smti. Kusum Biswas respectively in the west.	The constituency consists of all house-holds and their population falling within the boundaries of the area mentioned in Column No. (3) and depicted in the sketch map displayed with this Notification.
	Vivekanandapur-05	Ward boundary of Vivekanandapur ward No.5 starts from the house hold No. 18 of Shri. Sibanta Halder in the North to the house hold No. 26 of Shri. Bhabotosh Halder along the House hold No.34 of Shri. Moni Mondal along the East from there, it extends upto the house hold No. 7 of Shri.	The constituency consists of all house-holds and their population falling within the boundaries of the area mentioned in Column No. (3) and depicted in the sketch map displayed with

		Rupan Bala in the South and then to the house hold No. 13 of Shri. Sitanath Mondal in the West and finally to the house hold no. 18 in the North along the house hold No.72 of Shri. Bijan Bala.	this Notification.
	Vivekanandapur-06	Ward boundary Vivekanandapur ward No. 6 starts from the house hold No.8 belonging to Shri. Nirmal Bepari S/o Haripada Bepari in the North to the house hold No. 44 belonging to Smti. Sudesani Mistry W/o Late Kesav Chander Mistry towards the east along the House hold No. 10 and 11 Shri. Sachin Mondal and Shri. Gulab Mondal respectively from the East it extends towards the South at house hold No.68 of Shri. Mrithunjai Sarkar along house hold No. 46 and 54 of Shri. Subash Hira and Shri Sujit Mondal respectively from the South East it extend to the West at house hold No.81 of Shri. Jim Corbert Mallick S/o Narayan Chandra Mallick along house hold No. 59 and 87 of Smti. Sukurani Halder and Smti. Manathi Halder respectively. Finally from their it extends and reaches to the intial house hold No. 8 in the North along house hold No.1 and 15 of Shri. Ganadranath Halder and Shri. Kalipada Roy respectively.	The constituency consists of all house-holds and their population falling within the boundaries of the area mentioned in Column No. (3) and depicted in the sketch map displayed with this Notification.
[1]	[2]	[3]	[4]
Vivekanandapur	Vivekanandapur-07	Ward boundary of Vivekanandapur ward No. 7 starts from the house hold No. 5 of Shri. Anil Baroi in the North to the house hold No. 19 of Shri. Madhab Halder in the South East along the house hold No. 45 of Smti. Annada Sarkar and finally to the house hold No. 26 of Shri. Pagal Mistry in the west and then along the few Tamil Ceylon settlement area to the initial point at North.	The constituency consists of all house-holds and their population falling within the boundaries of the area mentioned in Column No. (3) and depicted in the sketch map displayed with this Notification.

	Vivekanandapur-08	Ward boundary of Vivekanandapur ward No.8 starts from the house hold No.4 of Shri. Tapash Gain in the North to the house hold No. 13 of Shri. Haripada Barman in the East along the house hold No. 18 Shri. Monohar Mondal S/o Late Jogendra Mondal from the East the boundary proceeds to the house hold No. 21 of Smti. Minati Halder in the South East to reach at the initial point at North along the house hold Nos. 31 and 50 of Shri. Sudhanna Dhali S/o Late Sahadeb Dhali and Shri. Santosh Halder S/o Dulal Chand Halder with Drain in the far West respectively.	The constituency consists of all house-holds and their population falling within the boundaries of the area mentioned in Column No. (3) and depicted in the sketch map displayed with this Notification.
Rabindranagar	Rabindranagar -01	Ward boundary of Rabindra Nagar ward No. 1 starts from the house hold No. 7 belonging of Shri. Basudeb Biswas in the North to house hold No. 27 belonging to Shri. Adhir Halder towards the East. Then from the East the boundary to the Masjid at Rabindranagar Junction and then proceeds towards the West at the house hold No.24 of M. Ibrahim and finally reaches the Northern point along the settlement area of Moplahs.	The constituency consists of all house-holds and their population falling within the boundaries of the area mentioned in Column No. (3) and depicted in the sketch map displayed with this Notification.
	Rabindranagar -02	Ward boundary of Rabindra Nagar ward No. 2 starts from the house hold No. 21 of Smti. Swarnalata Mondal in the North to the house hold No.55 of Shri. Buddimanta Mallick in the East. From the East the boundary proceeds up to the 19 Km culvert covering the moorum extraction site and major Govt. Revenue Lands. The boundary finally reaches the House hold No. 28 of Shri. William in the far West along the house hold of Shri Nirmal Halder bearing No. 43 and hence meets the Northern initial point.	The constituency consists of all house-holds and their population falling within the boundaries of the area mentioned in Column No. (3) and depicted in the sketch map displayed with this Notification.

[1]	[2]	[3]	[4]
Rabindranagar	Rabindranagar -03	Ward boundary of Rabindra Nagar ward No. 3 starts from the house hold No. 15 in the North to the house hold No. 36 of Shri. Dinabandhu Mondal in the East along the Mariamman Temple. Then from the East, the boundary proceeds to the house hold No. 42 of Shri. Rabin Mondal in the South East corner along major inhabitants of Ranchi Community.	The constituency consists of all house-holds and their population falling within the boundaries of the area mentioned in Column No. (3) and depicted in the sketch map displayed with this Notification.
	Rabindranagar -04	Ward boundary of Rabindranagar ward No.4 starts from the house hold No. 33 of Shri. Pijus in the North to the house hold no.45 of Shri Tapan Kabiraj in the East the boundary after covering major Govt. Revenue lands in the North proceeds to the house hold No.32 of Smti. Sumati Bain along the house hold No. 36 of Putul Mahanta in the South East. Finally the boundary reaches the house hold No. 18 of Smti. Suniti Banick to meet at the Northern initial point. The boundary only covers the major Tamil Ceylon settlement area and small extend of Govt. revenue land in the North.	The constituency consists of all house-holds and their population falling within the boundaries of the area mentioned in Column No. (3) and depicted in the sketch map displayed with this Notification.
	Rabindranagar -05	Ward boundary of Rabindra Nagar ward No. 5 starts from house hold No. 11 of Shri. Haren Biswas in the North and upto the House Hold No. 34 of Shri. Tejendra Mondal in the East. From the East the boundary proceeds to the house hold Nos. 36 Shri. Assainar in the South and then along the Rabindranagar Main Road reaches at house hold No. 54 in the West to meet finally in the North at house hold No. 11 the boundary covers the major settlement area and a small extend of Govt. revenue land.	The constituency consists of all house-holds and their population falling within the boundaries of the area mentioned in Column No. (3) and depicted in the sketch map displayed with this Notification.
	Rabindranagar -06	Ward boundary of Rabindra Nagar ward No. 6 starts from the house hold no. 12 of Shri. Balakrishnan in the North to the house	The constituency consists of all house-holds and their population falling within the

		hold No. 35 of Shri. Baleivi Mondal in the East. The boundary of the ward covers the major Govt. revenue land and also the inhabitants of both Tamil Ceylon settlers and Ranchi community people. From East, the boundary proceeds to the house hold No. 27 of Shri. Benjamin Ekka in the South East and finally to the Northern initial point along the house hold No. 47 of Shri. Emeel Minj in the far West and also covering the approach path towards the Rabindranagar Dam respectively.	boundaries of the area mentioned in Column No. (3) and depicted in the sketch map displayed with this Notification.
[1]	[2]	[3]	[4]
Rabindranagar	Rabindranagar -07	Ward boundary of Rabindra Nagar ward No. 7 starts from the Govt. Middle School Rabindranagar in the North to the house hold No. 10 of Shri. T.K. Mohammed in the East along the Rabindranagar Main road and also few of the Moplah's settlement area. The boundary then proceeds to the house hold No. 34 of Shri. Sushil Majhi in the Southern area. The boundary then proceeds to the house hold No. 34 Shri. Sushil Majhi in the Southern point covering the half settlement area and Major Govt. revenue land respectively. The boundary finally reaches the Northern initial point along the house hold No.27 of Ramaprasad Mondal in the South West respectively.	The constituency consists of all house-holds and their population falling within the boundaries of the area mentioned in Column No. (3) and depicted in the sketch map displayed with this Notification.
	Rabindranagar -08	Ward boundary of Rabindra Nagar ward No. 8 starts from the house hold No. 8 of Shri. Ramesh Barman in the North and to the house hold No.29 of Shri. Dulal Mondal in the West. The Boundary covering along the Krishna Temple, sub-centre, old community hall and even the Rabindranagar Market area reaches the Southern point at house hold No. 27 of Shri Buddimanta Sarkar and finally proceeds to the Northern initial point along the house hold No. 19 Shri. Saktivel in the West and also the house site allotment of Tamil Ceylon settlers respectively.	The constituency consists of all house-holds and their population falling within the boundaries of the area mentioned in Column No. (3) and depicted in the sketch map displayed with this Notification.

--	--	--	--

Sd/-

Secretary

Election Commission (UTs)

DELIMITATION OF PANCHAYAT SAMITY CONSTITUENCIES

NAME OF THE BLOCK : LITTLE ANDAMAN

NAME OF PANCHAYAT THE SAMITI : LITTLE ANDAMAN

NUMBER OF SEATS : 05

Sl No.	Name of the Constituency	Delimitation of Panchayat Samiti constituency
1	2	3
1	Ramakrishnapur	Comprising all constituencies of Gram Panchayat having same name (shown in column 2)
2	Vivekanandapur	-do-
3	Rabindranagar	-do-
4	Hut Bay	-do-
5	Netaji Nagar	-do-

Sd/-

Secretary

Election Commission (UTs)

DELIMITATION OF ZILLA PARISHAD CONSTITUENCIES

Name of Zilla Parishad : South Andaman Zilla Parishad

Name of the Panchayat Samiti : Little Andaman

No of Seats : 02

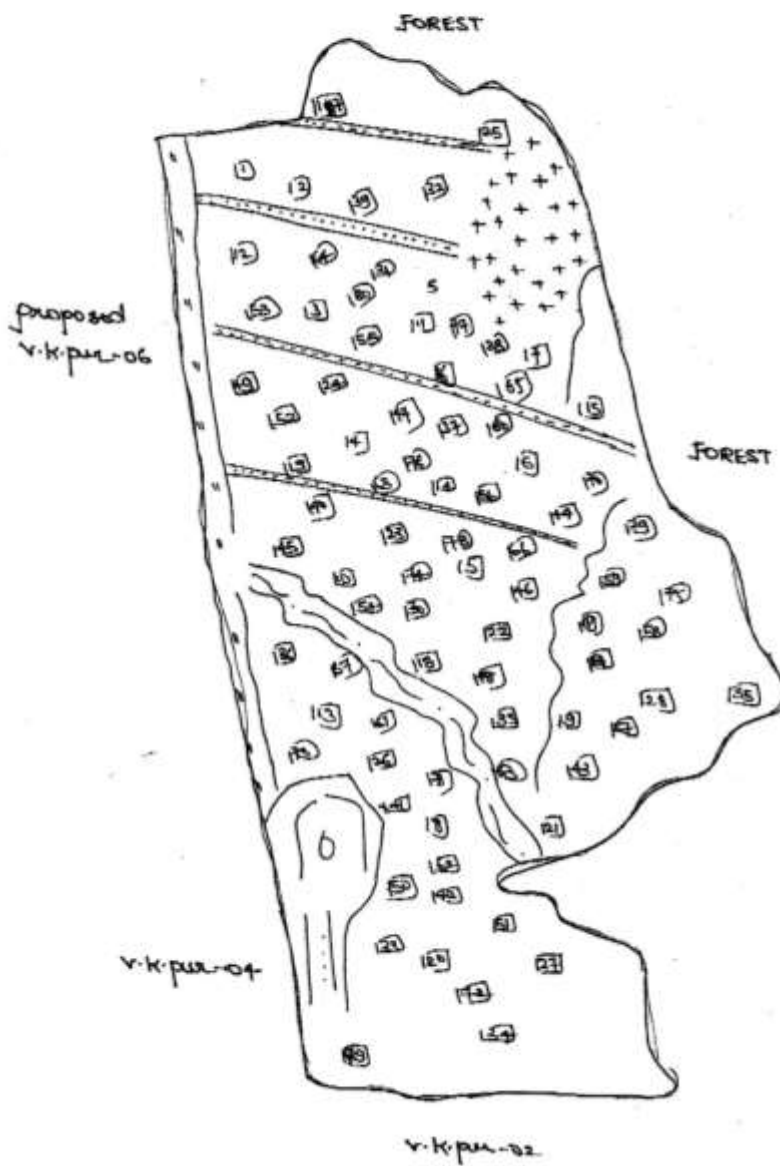
Sl No.	Name of the Constituency		Delimitation (All constituencies included in the Gram Panchayats Indicated below)
(1)	(2)		(3)
1	Ramakrishnapur	1	Ramakrishnapur
		2	Vivekanandapur
		3	Rabindranagar
2.	Hut Bay	3	Hut Bay
		4.	Netaji Nagar

Sd/-

Secretary

Election Commission (UTs)

Gram Panchayat: Vivekanandapur
Ward: Vivekanandapur-01

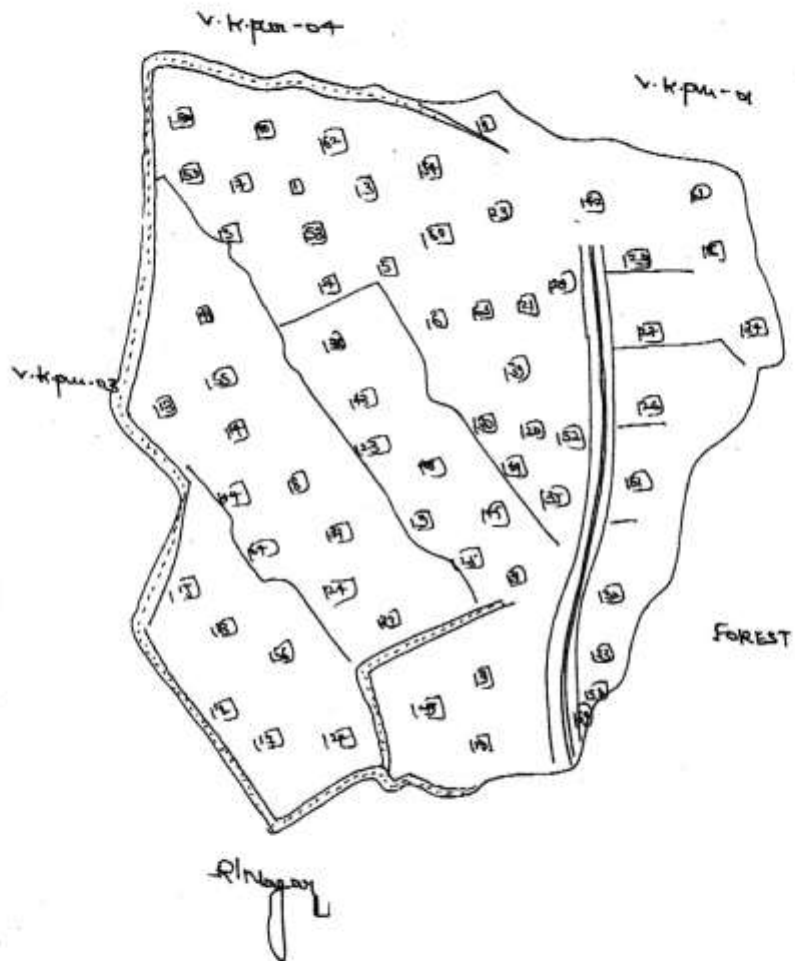


Sd/-

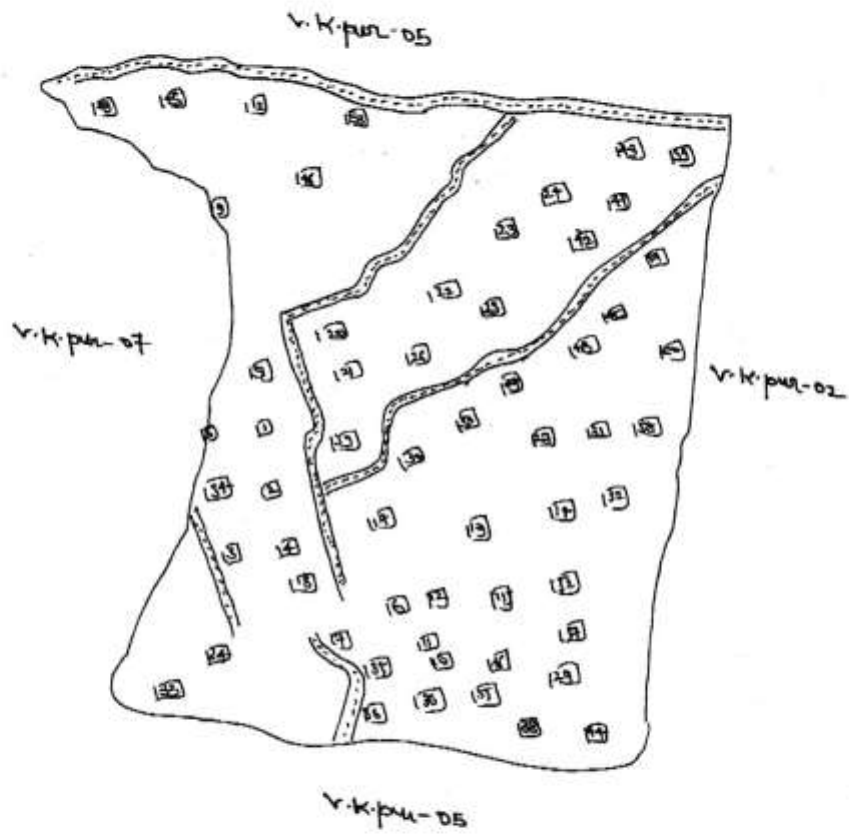
Secretary

Election Commission (UTs)

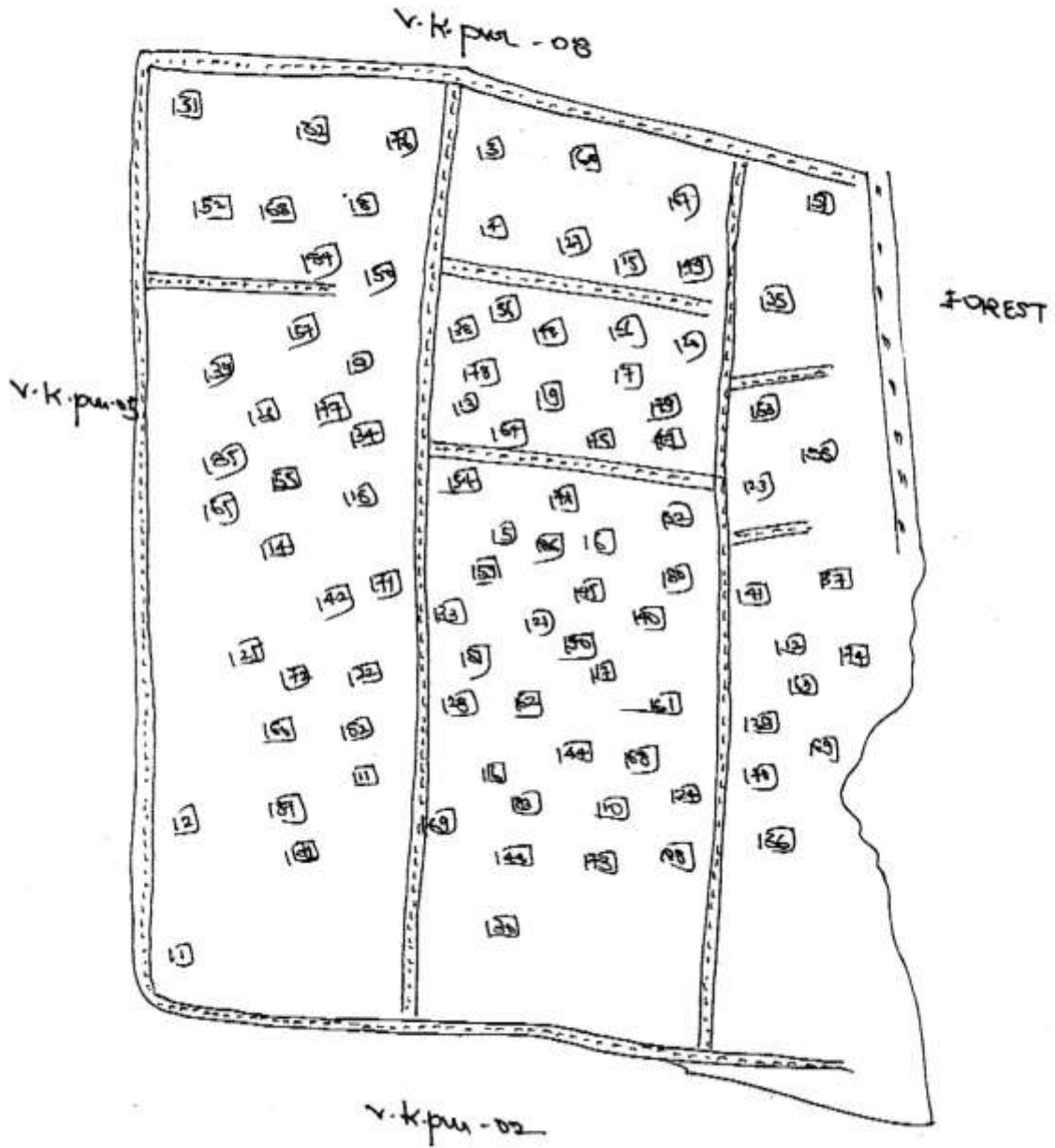
Gram Panchayat: Vivekanandapur
Ward: Vivekanandapur-02



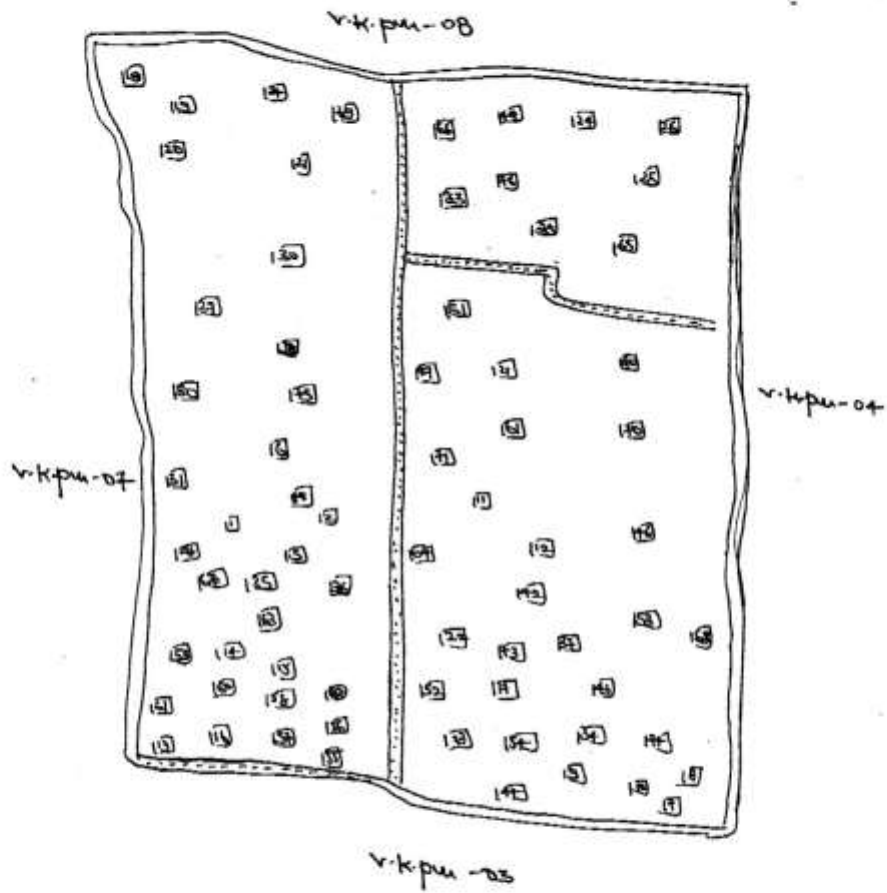
Gram Panchayat: Vivekanandapur
Ward: Vivekanandapur-03



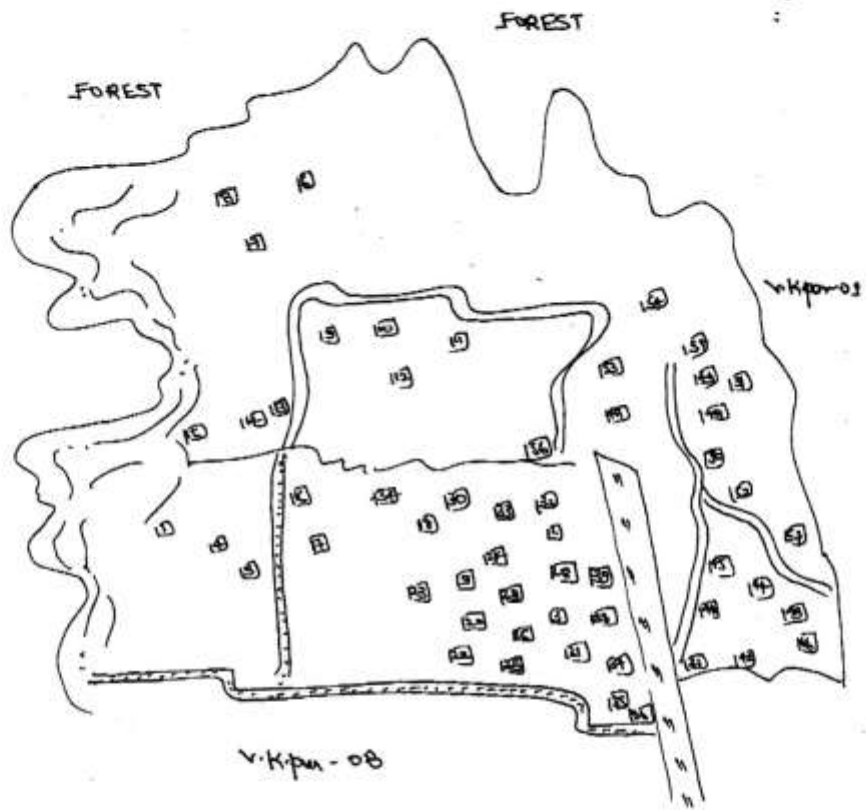
Gram Panchayat: Vivekanandapur
Ward: Vivekanandapur-04



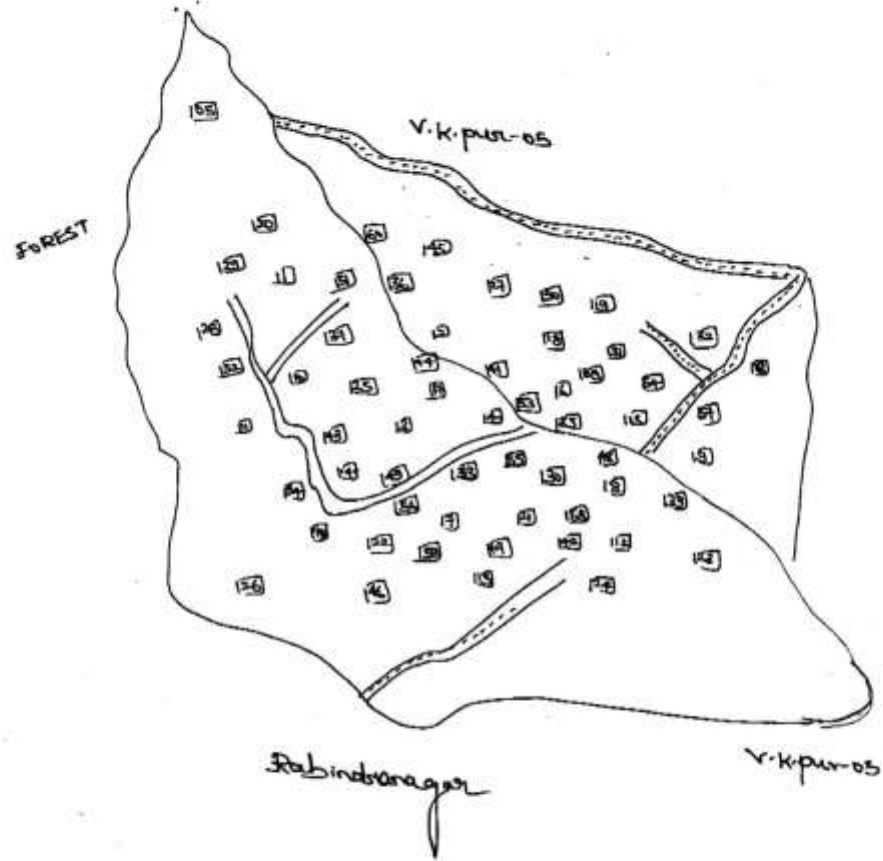
Gram Panchayat: Vivekanandapur
Ward: Vivekanandapur-05



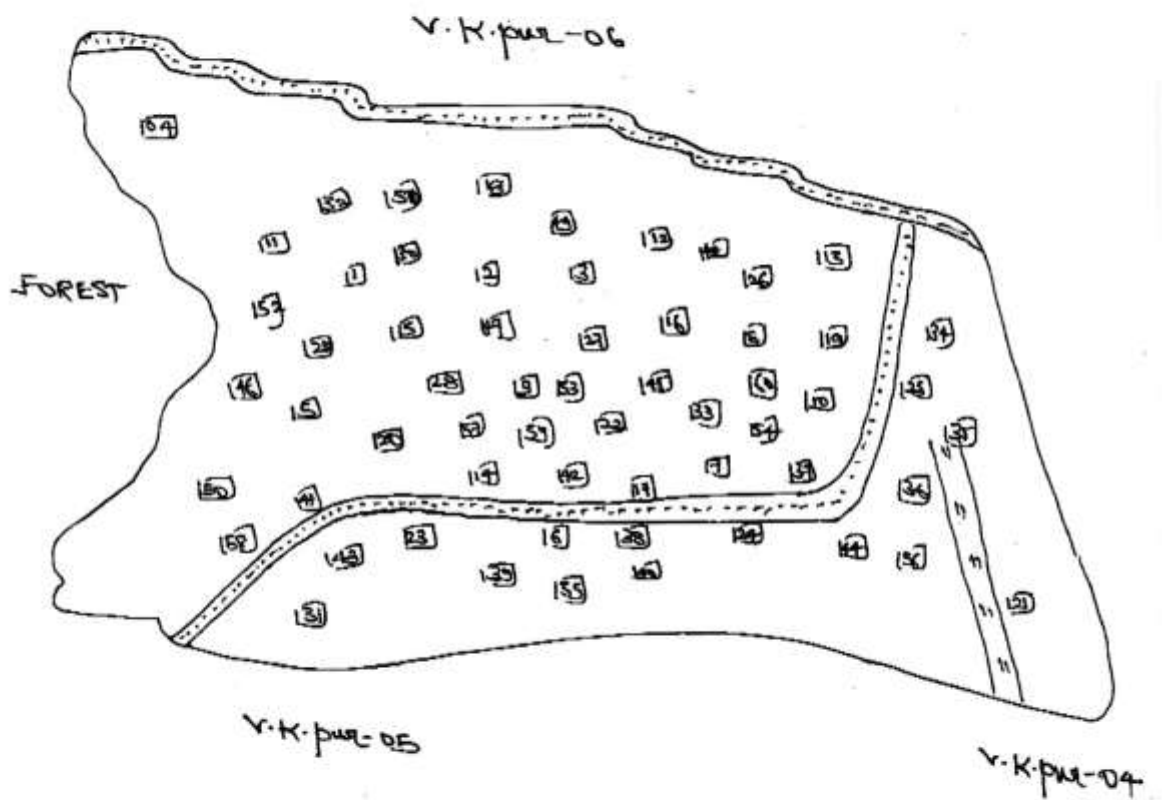
Gram Panchayat: Vivekanandapur
Ward: Vivekanandapur-06



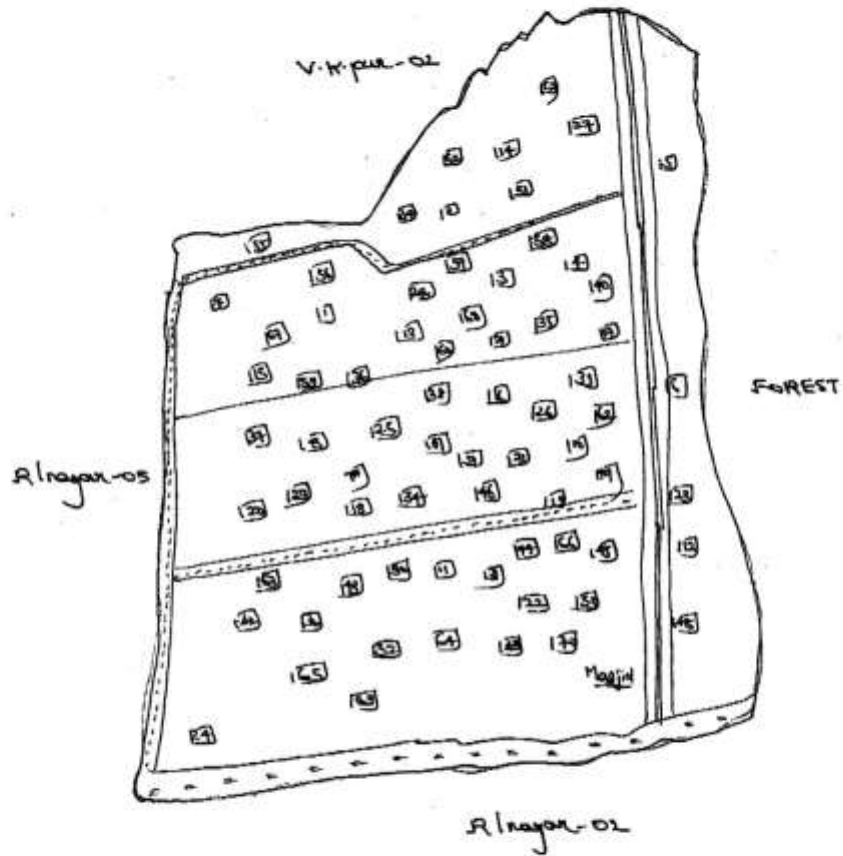
Gram Panchayat: Vivekanandapur
Ward: Vivekanandapur-07



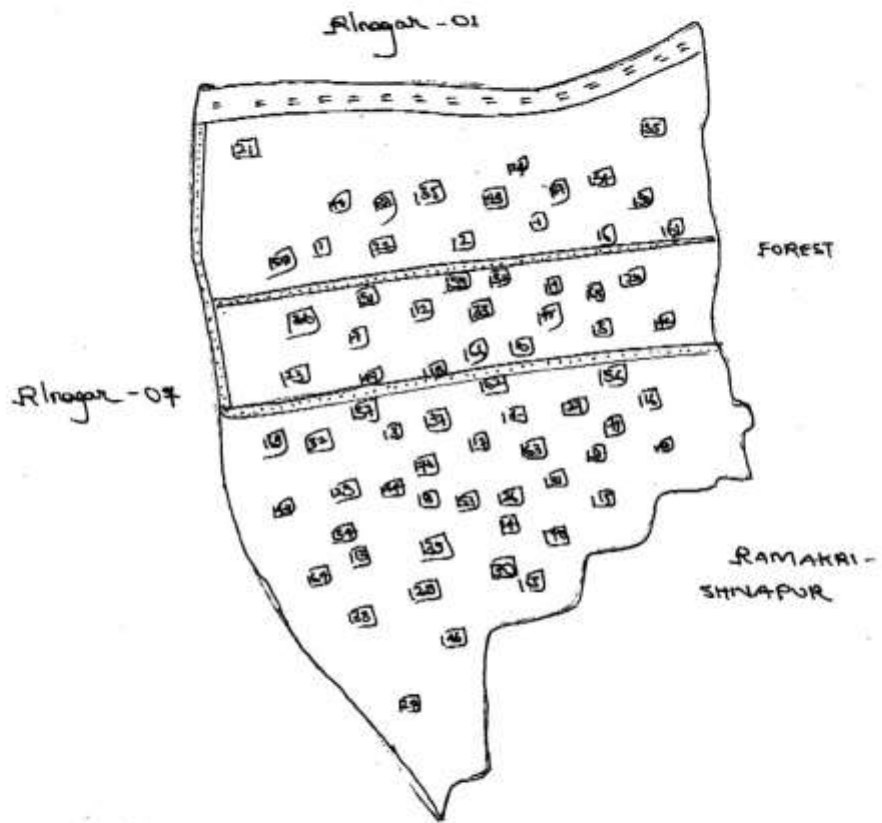
Gram Panchayat: Vivekanandapur
Ward: Vivekanandapur-08



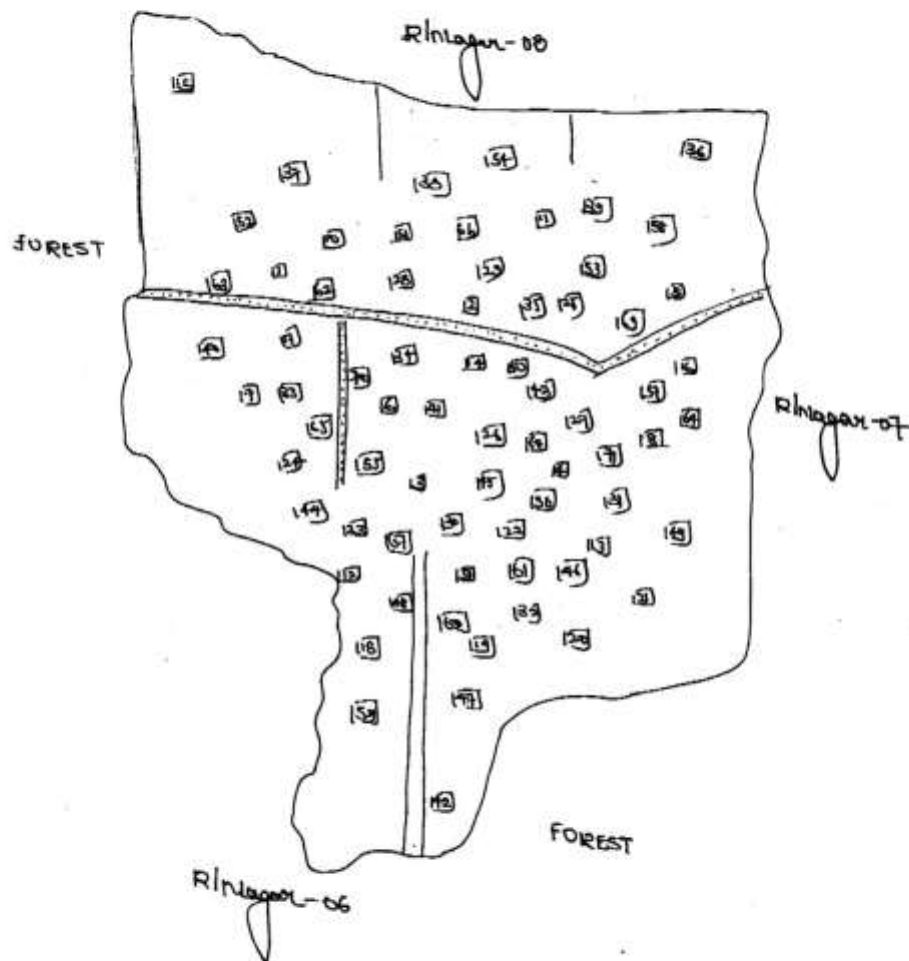
Gram Panchayat: Rabindranagar
Ward: Rabindranagar-01



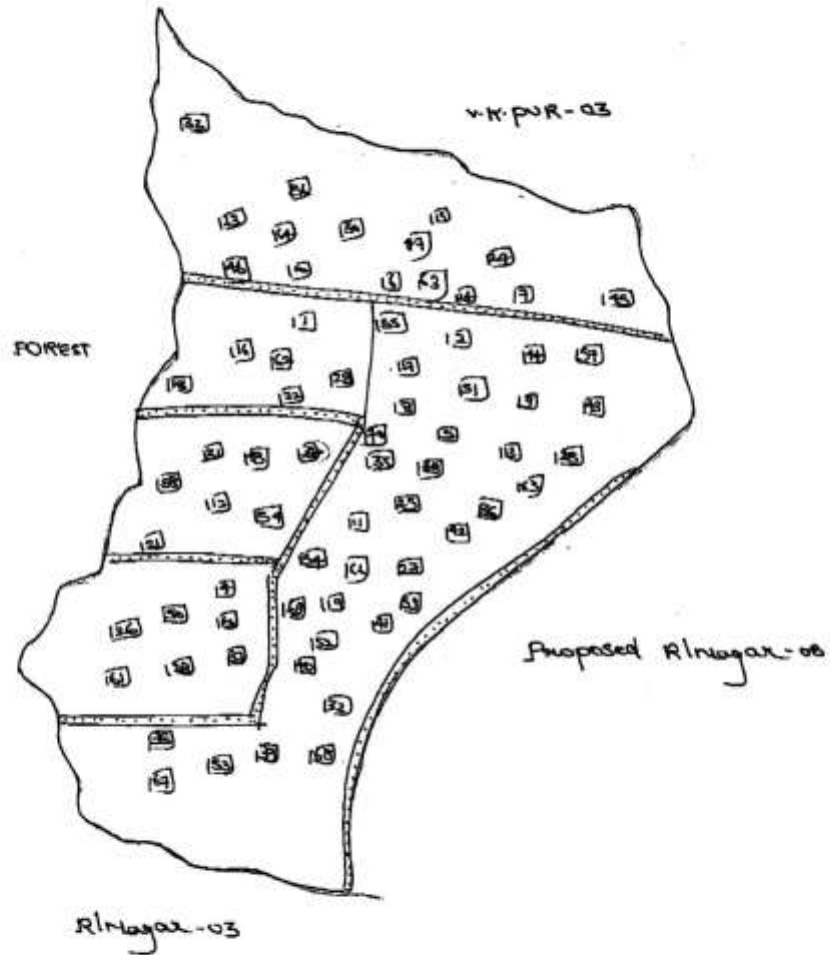
Gram Panchayat: Rabindranagar
Ward: Rabindranagar-02



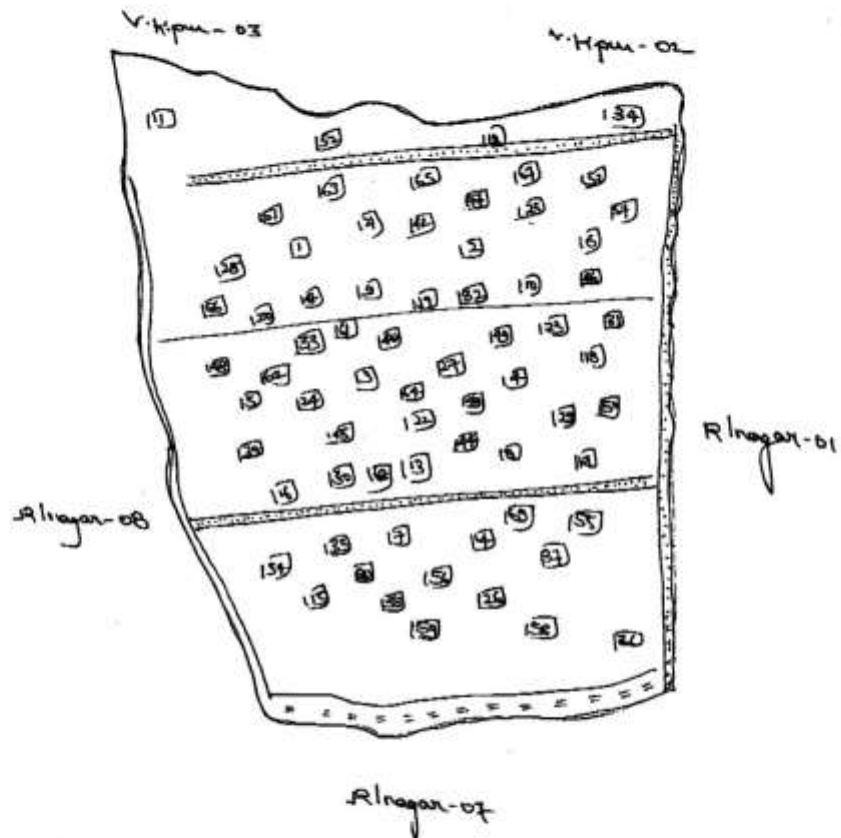
Gram Panchayat: Rabindranagar
Ward: Rabindranagar-03



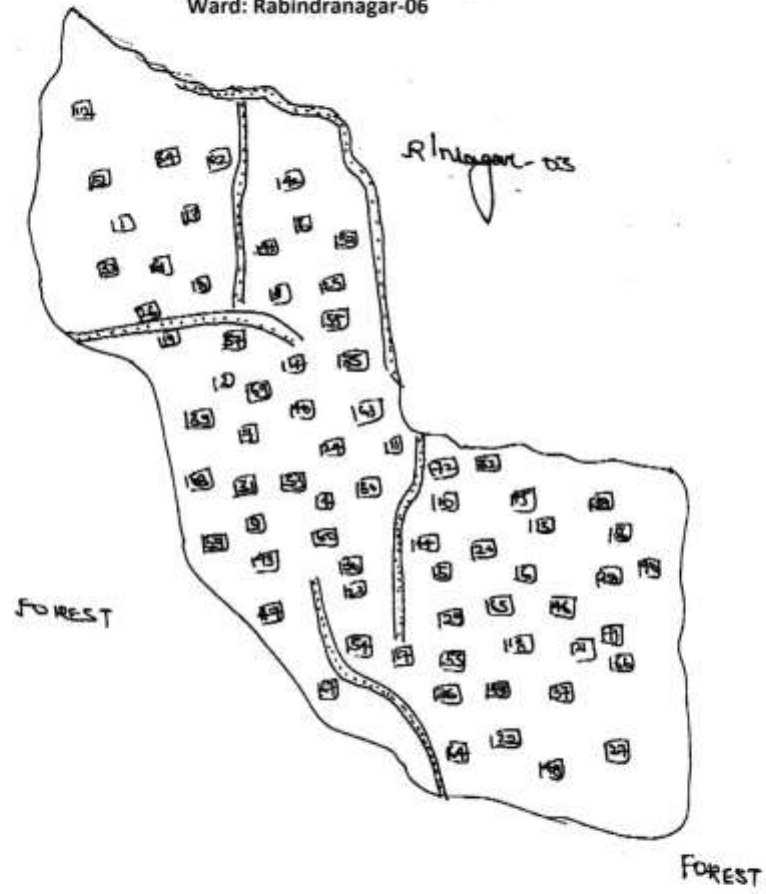
Gram Panchayat: Rabindranagar
Ward: Rabindranagar-04



Gram Panchayat: Rabindranagar
Ward: Rabindranagar-05

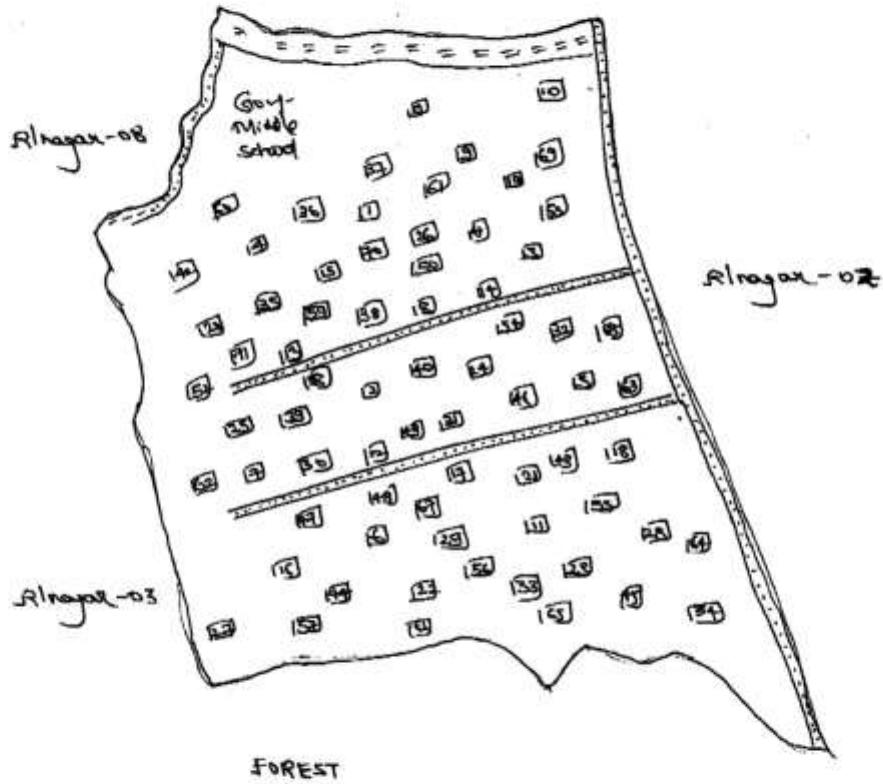


Gram Panchayat: Rabindranagar
Ward: Rabindranagar-06



Gram Panchayat: Rabindranagar
Ward: Rabindranagar-07

R/nagar-05

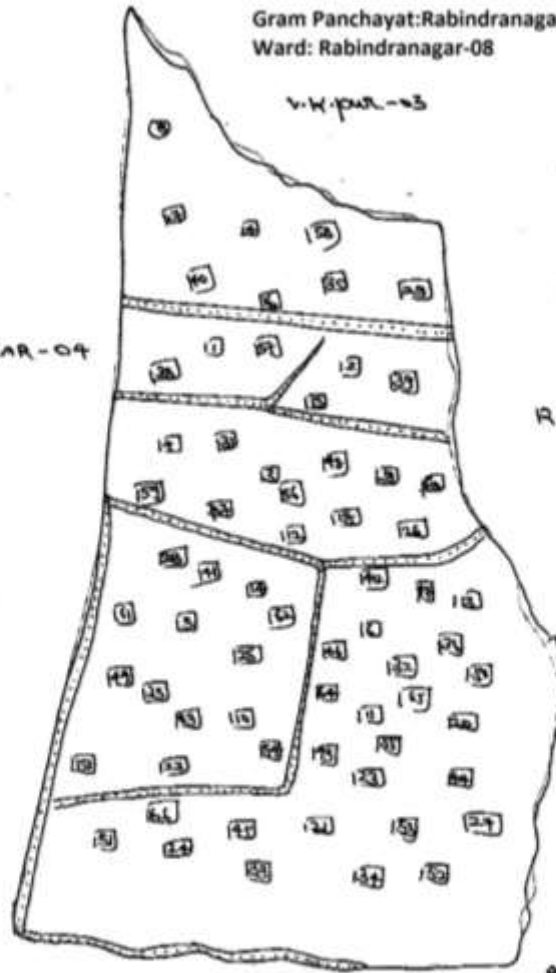


Gram Panchayat: Rabindranagar
Ward: Rabindranagar-08

v.v.pur-03

RINAGAR-04

RINAGAR-05



RINAGAR-03

RINAGAR-07