

निदेशक पंचायत व नगर पालिका चुनाव का कार्यालय
OFFICE OF THE DIRECTOR PANCHAYAT AND MUNICIPAL ELECTION
(उपायुक्त, दक्षिण अंडमान)
(DEPUTY COMMISSIONER, SOUTH ANDAMAN)

Port Blair, dated the 11th June, 2015

NOTIFICATION

No. F.No. 3-13/Panch/D-Cell/2015 Notification No. 5-5/EC/A&N/2015, dated 11th June, 2015, issued by the Election Commissioner (UTs), Andaman and Nicobar Islands is hereby published in the Official Gazette of Andaman and Nicobar Administration for the information of all concerned.

Sd/-
(Vijay Kumar Bidhuri, IAS)
Director, Panchayat & Municipal Elections
(Deputy Commissioner, South Andaman)

Election Commission
Andaman and Nicobar Islands
F-Block, 1st Floor, M.S. Apartments
Kasturba Gandhi Marg
New Delhi – 110 001
Camp at Port Blair

NOTIFICATION

Dated the 11th June, 2015

No.5-5/EC/A&N/2015: Whereas, vide Notification No.5-5/EC/A&N/2015 dated 30.05.2015, the Election Commission for the Union territory of Andaman and Nicobar Islands, appointed under section 185 of the Andaman and Nicobar Islands (Panchayat) Regulation, 1994, has published the delimitation of all constituencies of Gram Panchayats, Panchayat Samitis and Zilla Parishad of South Andaman District;

And whereas, the Lt. Governor (Administrator), Andaman and Nicobar Islands, has bifurcated the erstwhile Vivekanandapur Gram Panchayat and constituted Gram Sabhas for newly created Vivekanandapur and Rabindranagar Gram Panchayats vide Notification No.89/2015 F.No.3-

1/2015/PF/GP and Notification No.90/2015 F.No.3-1/2015/PF/GP both dated 30.05.2015;

And whereas, the Deputy Commissioner, South Andaman, in compliance with sub-section (2) of section 11 of the Andaman and Nicobar Islands (Panchayat) Regulation, 1994 has determined for the South Andaman District the total number of seats to be filled by persons chosen by direct election from the territorial constituencies in every Gram Panchayat as well as the number of offices of Pradhan of Gram Panchayats to be reserved for women vide Order No.3-12/Panch/D-Cell/2015/4360 dated 30.05.2015,;

And whereas, the Lt. Governor (Administrator), Andaman and Nicobar Islands, in compliance with sub-section (8) of section 11 of the Andaman and Nicobar Islands (Panchayat) Regulation, 1994 has determined the number of seats to be reserved for women in every Gram Panchayat in Little Andaman Tehsil vide Order No.3-1/2015/PR/GP dated 09.06.2015;

And whereas, the Lt. Governor (Administrator), Andaman and Nicobar Islands, in compliance with sub-section (1) of section 107 and sub-section (4) of section 107 of the Andaman and Nicobar Islands (Panchayat) Regulation, 1994 respectively has determined for the Panchayat Samiti, Little Andaman, the total number of seats to be filled by persons chosen by direct election from the territorial constituencies of the Samiti and the number of seats reserved for women vide Notification F.No.3-1/2015/PR/GP dated 09.06.2015;

And while section 11 (4) of the Andaman and Nicobar Islands (Panchayat) Regulation, 1994 (hereinafter called the said Regulation) provides that "**each Gram Panchayat area shall be divided by the Election Commission into territorial constituencies in such manner that the ratio between the population of each constituency and the number of seats**

allotted to it shall, so far as practicable, be the same though out the Gram Panchayat area” with population meaning “the population ascertained at the last preceding census of which the relevant figures have been published” as per section 2 (s) of the said Regulation;

Now, given the latest census figures of 2011 that have been published by the Census Commission of India;

And pursuant to the above, in exercise of powers conferred by sub-section (3) & (4) of section 11 and section 107 of the Andaman and Nicobar Islands (Panchayat) Regulation, 1994 read with rule 7 (1) and (2) of the Andaman and Nicobar Islands (Panchayat)(Preparation of Electoral Rolls and Conduct of Elections), Rules, 1995, and in partial modification of its Notification No.5-5/EC/A&N/2015 dated 30.05.2015, the Election Commission hereby publishes its proposal for the delimitation of Gram Panachayat, Vivekanandapur and Gram Panchayat, Rabindra Nagar in Little Andaman, and the Panchayat Samiti, Little Andaman, and Zilla Parishad constituencies in Little Andaman Tehsil as contained in Annex-I, Annex-II & Annex-III appended to this Notification respectively, for inviting suggestions and objections in this regard by 22nd June, 2015.

Any objections or suggestions should be submitted to the following officers either personally or by other means between 10.00 a.m. and 4.00 p.m. on all working days not later than 22nd June, 2015. Suggestions or objections

received after the time and date fixed for filing the same will not be considered:-

1. Deputy Commissioner, South Andaman
2. Tehsildar, Little Andaman

Detailed maps showing the extent of each ward of the aforesaid Gram Panchayats are also enclosed with this Notification as Annex-IV.

Sd/-

(Ms. Bhupinder Prasad)
Election Commissioner

Name of the Gram Panchayat	No. & Name of the Constituency	Extent of the Constituency	Remarks
[1]	[2]	[3]	[4]
Vivekanandapur	Vivekanandapur-01	Ward boundary of Vivekanandapur ward No.01 starts from house hold No. 107 of Shri Karunadhar Baroi in the North, in house hold No. 25 of Shri Tushar Kanti Dhali in the east direction adjacent to the old burial ground boundary, further extends to house hold No. 25 in the South at house hold No. 35 of Smti Amala Shali and towards house hold No. 89 of Shri Dinesh Mallick in the West and finally to the initial point in North along house hold No. 45 and 49 of Shri Paritosh Biswas and Shri Gobinda Mondal respectively.	The constituency consists of all house-holds and their population falling within the boundaries of the area mentioned in Column No.(3) and depicted in the sketch map displayed with this Notification.
	Vivekanandapur-02	Ward boundary of Vivekanandapur Ward No.2 starts from house hold No.50 of Shri K. Vellaswamy in the North, to house hold No.61 of Shri. Milan Das in the East and further extends to house hold No. 34 and 51 of Shri Mohan Halder and Smti Selvi Raj respectively to the house hold No.57 of Shri. A.K. Bhattacharya in the South. Further, it extends to the house hold No. 50 in the North along the house hold No.17 of Smti. Tarun Kr. Mridha in the West.	The constituency consists of all house-holds and their population falling within the boundaries of the area mentioned in Column No. (3) and depicted in the sketch map displayed with this Notification.
	Vivekanandapur-03	Ward boundary of Vivekanandapur ward No. 3 starts from the house hold No. 102 belonging to Smt. Srimoti Baroi W/o Late Anil Baroi in the North to the house hold No.59 belonging to Smti. Achintyasana towards the cost along the house hold No - 61 and 45 of Shri.Ranjit Biswas and Shri. M. Palaniappan respectively from the East it extends towards the South at house hold No. 44 of Smti. Gulapi Roy along house hold No. 58 and 29 of Shri. Sunil Roy and Shri. Kumaresh Biswas respectively from the South East it extends to the West at house hold No.112 of Aswani Tikadar along house hold No.75 and 36 of Shri Ravindra Mondal and Shri Sudhir Biswas respectively. Finally from there it extends and reaches to the initial house hold No. 102 in the North along house hold No. 109 and 108 of Shri Bidhan Chander Sarkar and Sunil Baroi respectively.	The constituency consists of all house-holds and their population falling within the boundaries of the area mentioned in Column No. (3) and depicted in the sketch map displayed with this Notification.
[1]	[2]	[3]	[4]
Vivekanandapur	Vivekanandapur-04	Ward boundary of Vivekanandapur ward No- 04 starts from the house hold No. 31 of Shri. Anil Mazumdar in the north and proceeds upto the House hold No.51 of	The constituency consists of all house-holds and their population falling within the boundaries of the area

		Shri. Dibakar Biswas S/o Pradeep Biswas in the east further extends up to the house hold No. 65 of Smti. Suchitra Mondal in the south along the house hold No. 37 and 36 belonging to Shri. Satyaranjan Mondal and Smti. Manasa Paul respectively. Finally it extends to the house hold No. 31 of Shri Sanil Mazumdar in the north along the house hold Nos. 1 and 2 of Shri. Arabindu Biswas and Smti. Kusum Biswas respectively in the west.	mentioned in Column No. (3) and depicted in the sketch map displayed with this Notification.
	Vivekanandapur-05	Ward boundary of Vivekanandapur ward No.5 starts from the house hold No. 18 of Shri. Sibanta Halder in the North to the house hold No. 26 of Shri. Bhabotosh Halder along the House hold No.34 of Shri. Moni Mondal along the East from there, it extends upto the house hold No. 7 of Shri. Rupan Bala in the South and then to the house hold No. 13 of Shri. Sitanath Mondal in the West and finally to the house hold no. 18 in the North along the house hold No.72 of Shri. Bijan Bala.	The constituency consists of all house-holds and their population falling within the boundaries of the area mentioned in Column No. (3) and depicted in the sketch map displayed with this Notification.
	Vivekanandapur-06	Ward boundary Vivekanandapur ward No. 6 starts from the house hold No.8 belonging to Shri. Nirmal Bepari S/o Haripada Bepari in the North to the house hold No. 44 belonging to Smti. Sudesani Mistry W/o Late Kesav Chander Mistry towards the east along the House hold No. 10 and 11 Shri. Sachin Mondal and Shri. Gulab Mondal respectively from the East it extends towards the South at house hold No.68 of Shri. Mrithunjai Sarkar along house hold No. 46 and 54 of Shri. Subash Hira and Shri Sujit Mondal respectively from the South East it extend to the West at house hold No.81 of Shri. Jim Corbert Mallick S/o Narayan Chandra Mallick along house hold No. 59 and 87 of Smti. Sukurani Halder and Smti. Manathi Halder respectively. Finally from their it extends and reaches to the intial house hold No. 8 in the North along house hold No.1 and 15 of Shri. Ganadranath Halder and Shri. Kalipada Roy respectively.	The constituency consists of all house-holds and their population falling within the boundaries of the area mentioned in Column No. (3) and depicted in the sketch map displayed with this Notification.
[1]	[2]	[3]	[4]
Vivekanandapur	Vivekanandapur-07	Ward boundary of Vivekanandapur ward No. 7 starts from the house hold No. 5 of Shri. Anil Baroi in the North to the house hold No. 19 of Shri. Madhab Halder in the South East along the house hold No. 45 of Smti. Annada Sarkar and finally to the house hold No. 26 of Shri. Pagal Mistry in the west and then along the few Tamil Ceylon settlement area to the initial point at	The constituency consists of all house-holds and their population falling within the boundaries of the area mentioned in Column No. (3) and depicted in the sketch map displayed with this Notification.

		North.	
	Vivekanandapur-08	Ward boundary of Vivekanandapur ward No.8 starts from the house hold No.4 of Shri. Tapash Gain in the North to the house hold No. 13 of Shri. Haripada Barman in the East along the house hold No. 18 Shri. Monohar Mondal S/o Late Jogendra Mondal from the East the boundary proceeds to the house hold No. 21 of Smti. Minati Halder in the South East to reach at the initial point at North along the house hold Nos. 31 and 50 of Shri. Sudhanna Dhali S/o Late Sahadeb Dhali and Shri. Santosh Halder S/o Dulal Chand Halder with Drain in the far West respectively.	The constituency consists of all house-holds and their population falling within the boundaries of the area mentioned in Column No. (3) and depicted in the sketch map displayed with this Notification.
Rabindranagar	Rabindranagar -01	Ward boundary of Rabindra Nagar ward No. 1 starts from the house hold No. 7 belonging of Shri. Basudeb Biswas in the North to house hold No. 27 belonging to Shri. Adhir Halder towards the East. Then from the East the boundary to the Masjid at Rabindranagar Junction and then proceeds towards the West at the house hold No.24 of M. Ibrahim and finally reaches the Northern point along the settlement area of Moplals.	The constituency consists of all house-holds and their population falling within the boundaries of the area mentioned in Column No. (3) and depicted in the sketch map displayed with this Notification.
	Rabindranagar -02	Ward boundary of Rabindra Nagar ward No. 2 starts from the house hold No. 21 of Smti. Swarnalata Mondal in the North to the house hold No.55 of Shri. Buddimanta Mallick in the East. From the East the boundary proceeds up to the 19 Km culvert covering the moorum extraction site and major Govt. Revenue Lands. The boundary finally reaches the House hold No. 28 of Shri. William in the far West along the house hold of Shri Nirmal Halder bearing No. 43 and hence meets the Northern initial point.	The constituency consists of all house-holds and their population falling within the boundaries of the area mentioned in Column No. (3) and depicted in the sketch map displayed with this Notification.
[1]	[2]	[3]	[4]
Rabindranagar	Rabindranagar -03	Ward boundary of Rabindra Nagar ward No. 3 starts from the house hold No. 15 in the North to the house hold No. 36 of Shri. Dinabandhu Mondal in the East along the Mariamman Temple. Then from the East, the boundary proceeds to the house hold No. 42 of Shri. Rabin Mondal in the South East corner along major inhabitants of Ranchi Community.	The constituency consists of all house-holds and their population falling within the boundaries of the area mentioned in Column No. (3) and depicted in the sketch map displayed with this Notification.
	Rabindranagar -04	Ward boundary of Rabindranagar ward No.4 starts from the house hold No. 33 of Shri. Pijus in the North to the house hold no.45 of Shri Tapan Kabiraj in the East the	The constituency consists of all house-holds and their population falling within the boundaries of the area

		boundary after covering major Govt. Revenue lands in the North proceeds to the house hold No.32 of Smti. Sumati Bain along the house hold No. 36 of Putul Mahanta in the South East. Finally the boundary reaches the house hold No. 18 of Smti. Suniti Banick to meet at the Northern initial point. The boundary only covers the major Tamil Ceylon settlement area and small extend of Govt. revenue land in the North.	mentioned in Column No. (3) and depicted in the sketch map displayed with this Notification.
	Rabindranagar -05	Ward boundary of Rabindra Nagar ward No. 5 starts from house hold No. 11 of Shri. Haren Biswas in the North and upto the House Hold No. 34 of Shri. Tejendra Mondal in the East. From the East the boundary proceeds to the house hold Nos. 36 Shri. Assainar in the South and then along the Rabindranagar Main Road reaches at house hold No. 54 in the West to meet finally in the North at house hold No. 11 the boundary covers the major settlement area and a small extend of Govt. revenue land.	The constituency consists of all house-holds and their population falling within the boundaries of the area mentioned in Column No. (3) and depicted in the sketch map displayed with this Notification.
	Rabindranagar -06	Ward boundary of Rabindra Nagar ward No. 6 starts from the house hold no. 12 of Shri. Balakrishnan in the North to the house hold No. 35 of Shri. Baleivi Mondal in the East. The boundary of the ward covers the major Govt. revenue land and also the inhabitants of both Tamil Ceylon settlers and Ranchi community people. From East, the boundary proceeds to the house hold No. 27 of Shri. Benjamin Ekka in the South East and finally to the Northern initial point along the house hold No. 47 of Shri. Emeel Minj in the far West and also covering the approach path towards the Rabindranagar Dam respectively.	The constituency consists of all house-holds and their population falling within the boundaries of the area mentioned in Column No. (3) and depicted in the sketch map displayed with this Notification.
[1]	[2]	[3]	[4]
Rabindranagar	Rabindranagar -07	Ward boundary of Rabindra Nagar ward No. 7 starts from the Govt. Middle School Rabindranagar in the North to the house hold No. 10 of Shri. T.K. Mohammed in the East along the Rabindranagar Main road and also few of the Moplah's settlement area. The boundary then proceeds to the house hold No. 34 of Shri. Sushil Majhi in the Southern area. The boundary then proceeds to the house hold No. 34 Shri. Sushil Majhi in the Southern point covering the half settlement area and Major Govt. revenue land respectively. The boundary finally reaches the Northern initial point along the house hold No.27 of Ramaprasad Mondal in the South West respectively.	The constituency consists of all house-holds and their population falling within the boundaries of the area mentioned in Column No. (3) and depicted in the sketch map displayed with this Notification.
	Rabindranagar -08	Ward boundary of Rabindra Nagar ward	The constituency consists of

		<p>No. 8 starts from the house hold No. 8 of Shri. Ramesh Barman in the North and to the house hold No.29 of Shri. Dulal Mondal in the West. The Boundary covering along the Krishna Temple, sub-centre, old community hall and even the Rabindranagar Market area reaches the Southern point at house hold No. 27 of Shri Buddimanta Sarkar and finally proceeds to the Northern initial point along the house hold No. 19 Shri. Saktivel in the West and also the house site allotment of Tamil Ceylon settlers respectively.</p>	<p>all house-holds and their population falling within the boundaries of the area mentioned in Column No. (3) and depicted in the sketch map displayed with this Notification.</p>
--	--	---	--

Sd/-
Secretary
Election Commission (UTs)

DELIMITATION OF PANCHAYAT SAMITY CONSTITUENCIES

NAME OF THE BLOCK : LITTLE ANDAMAN

NAME OF PANCHAYAT THE SAMITI : LITTLE ANDAMAN

NUMBER OF SEATS : 05

SI No.	Name of the Constituency	Delimitation of Panchayat Samiti constituency
1	2	3
1	Ramakrishnapur	Comprising all constituencies of Gram Panchayat having same name (shown in column 2)
2	Vivekanandapur	-do-
3	Rabindranagar	-do-
4	Hut Bay	-do-
5	Netaji Nagar	-do-

**Sd/-
Secretary
Election Commission (UTs)**

DELIMITATION OF ZILLA PARISHAD CONSTITUENCIES

Name of Zilla Parishad : **South Andaman Zilla Parishad**

Name of the Panchayat Samiti : **Little Andaman**

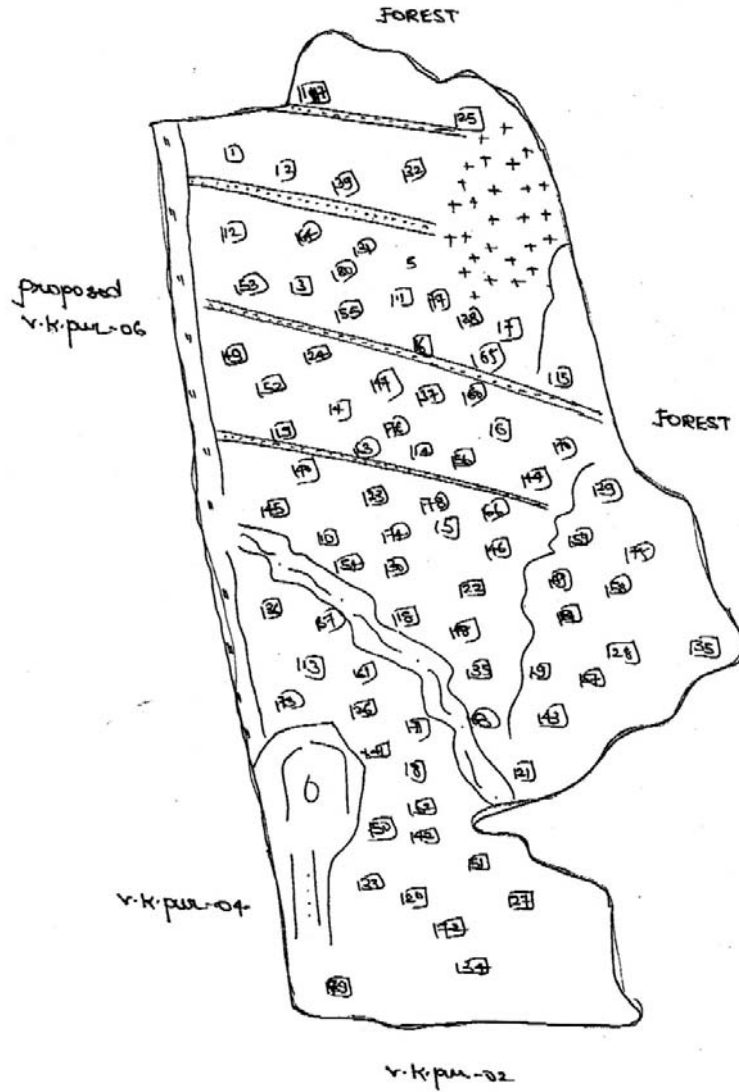
No of Seats : **02**

SI No.	Name of the Constituency		Delimitation (All constituencies included in the Gram Panchayats Indicated below)
(1)	(2)		(3)
1	Ramakrishnapur	1	Ramakrishnapur
		2	Vivekanandapur
		3	Rabindranagar
2.	Hut Bay	3	Hut Bay
		4.	Netaji Nagar

Sd/-

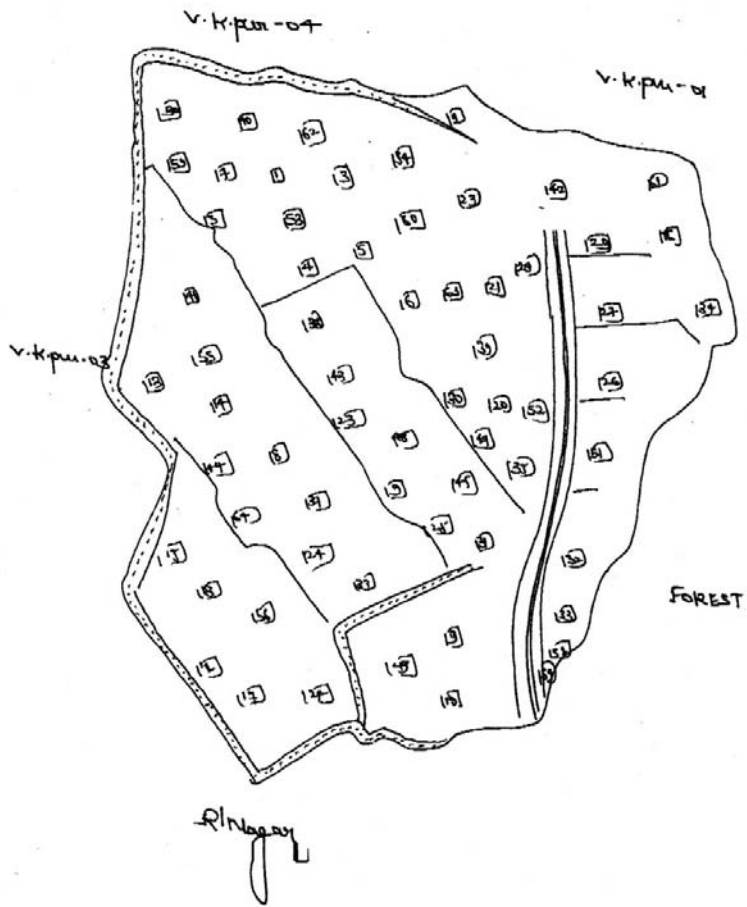
Secretary
Election Commission (UTs)

Gram Panchayat: Vivekanandapur
Ward: Vivekanandapur-01

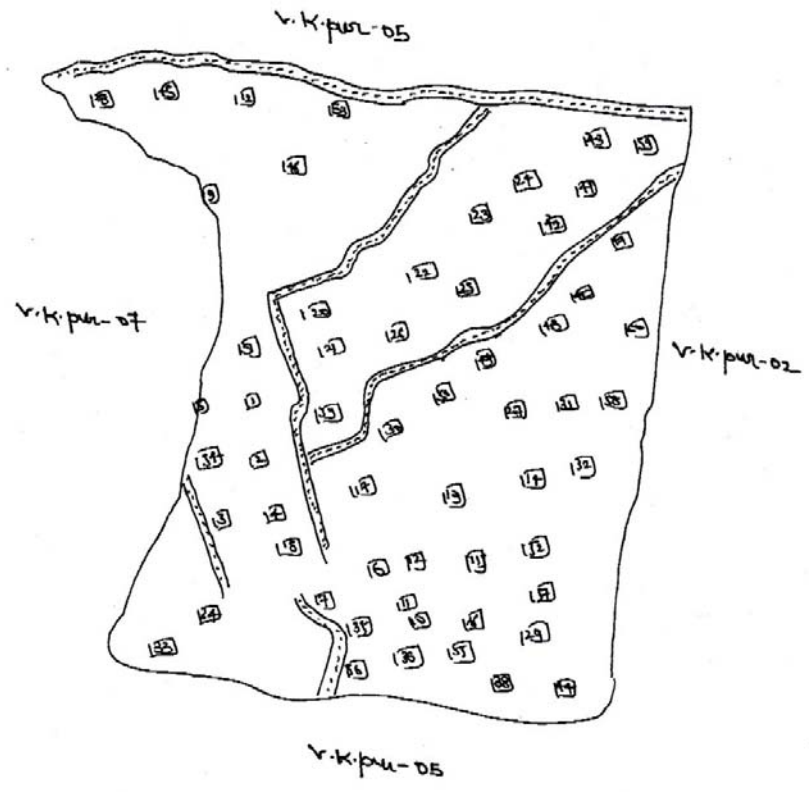


Sd/-
Secretary
Election Commission (UTs)

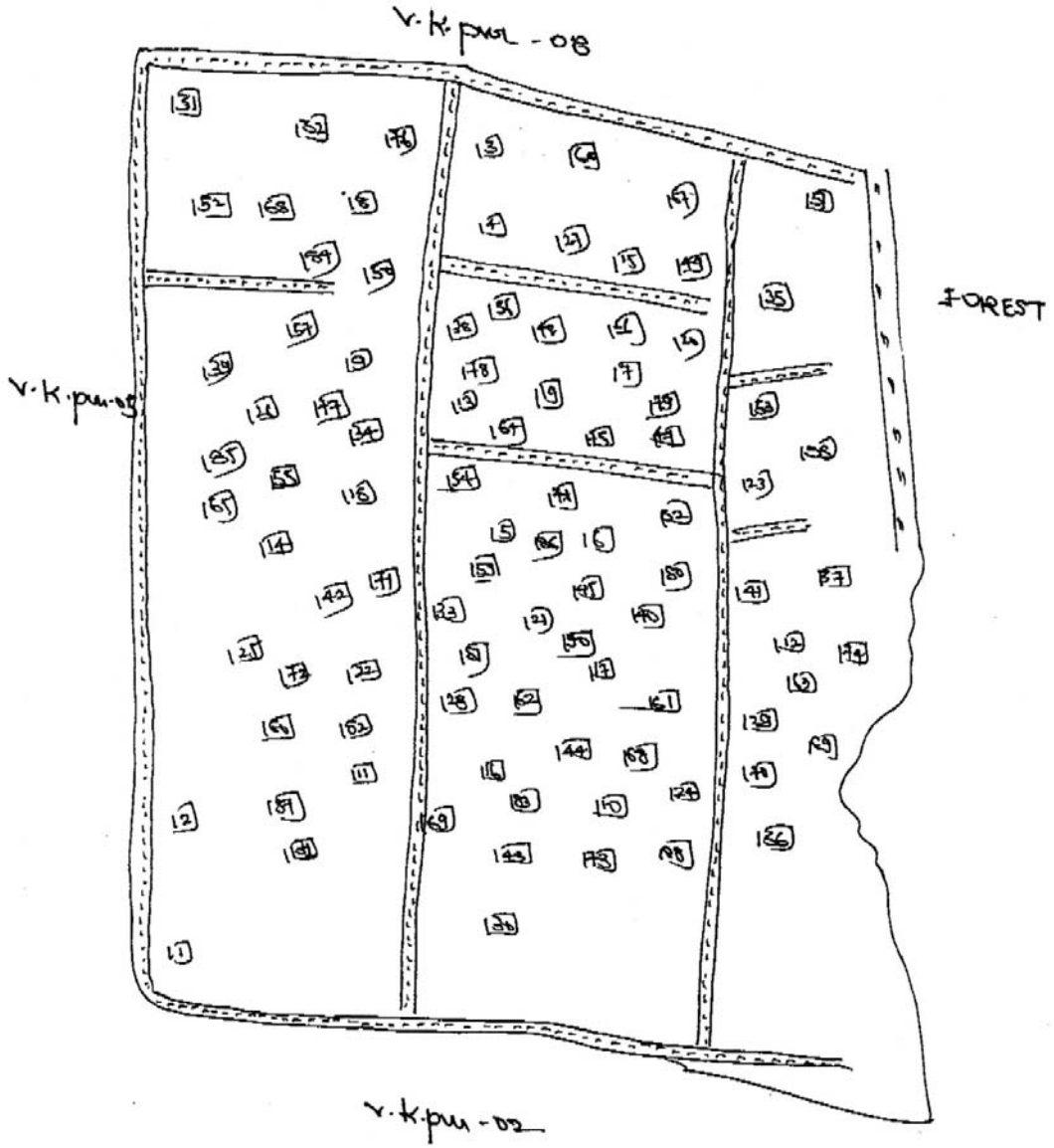
Gram Panchayat: Vivekanandapur
Ward: Vivekanandapur-02



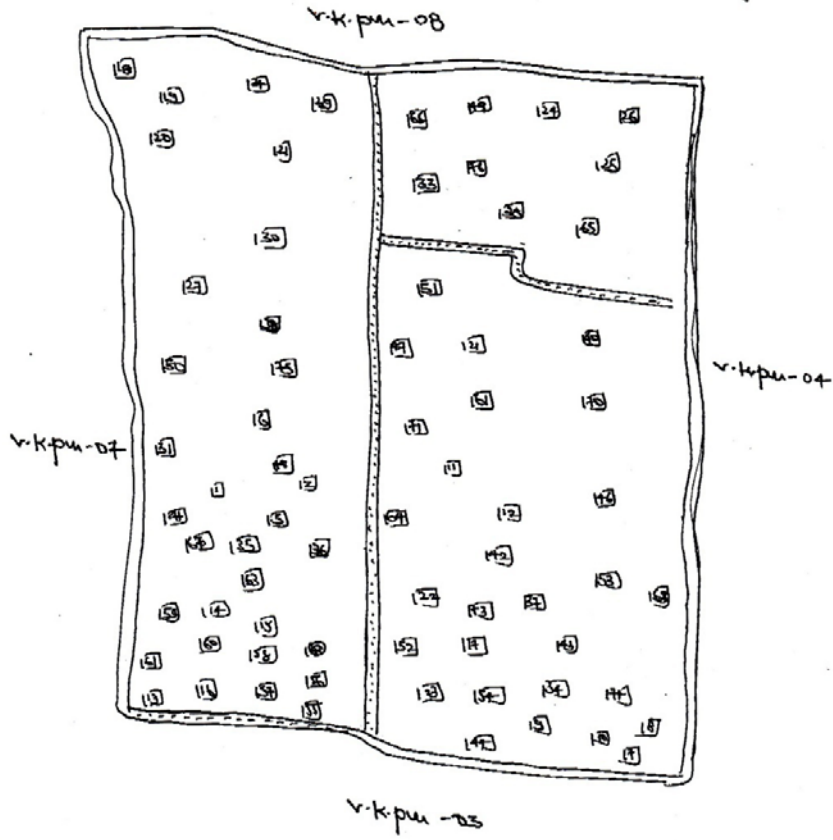
Gram Panchayat: Vivekanandapur
Ward: Vivekanandapur-03



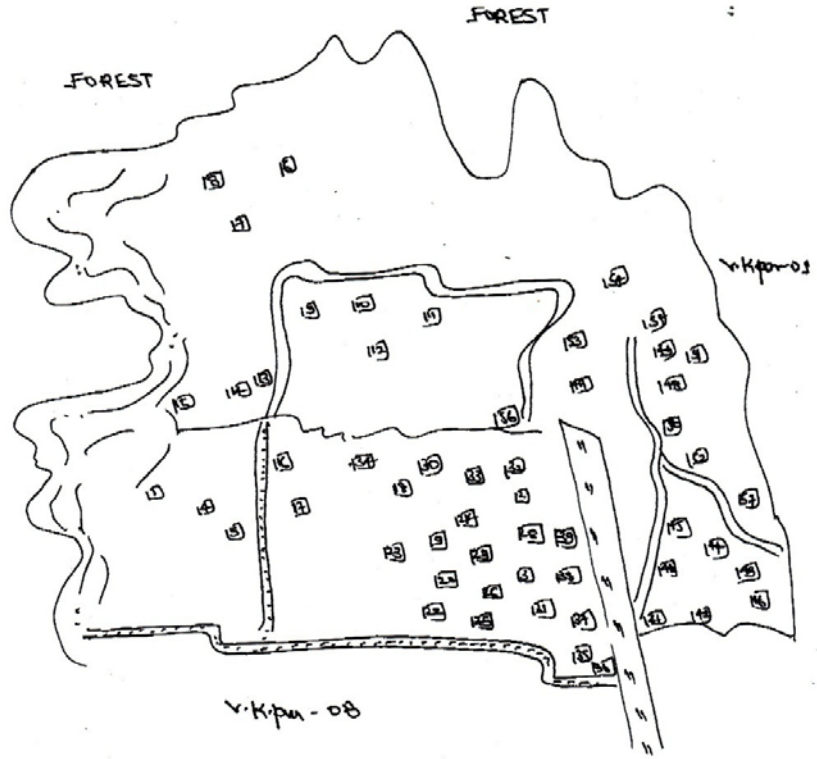
Gram Panchayat: Vivekanandapur
Ward: Vivekanandapur-04



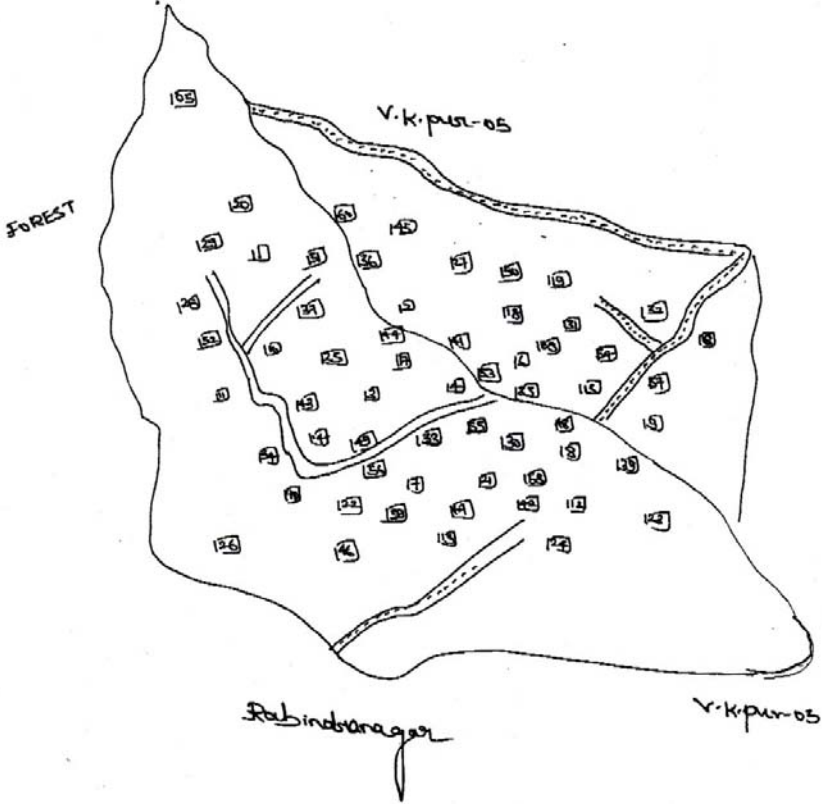
Gram Panchayat: Vivekanandapur
Ward: Vivekanandapur-05



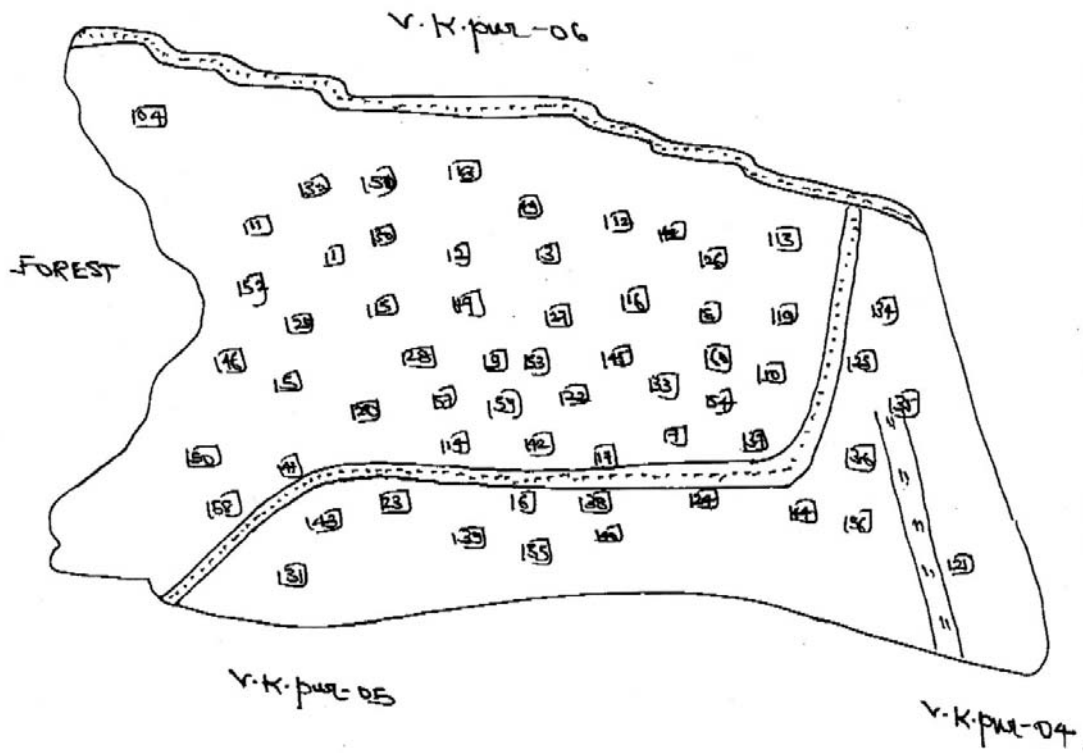
Gram Panchayat: Vivekanandapur
Ward: Vivekanandapur-06



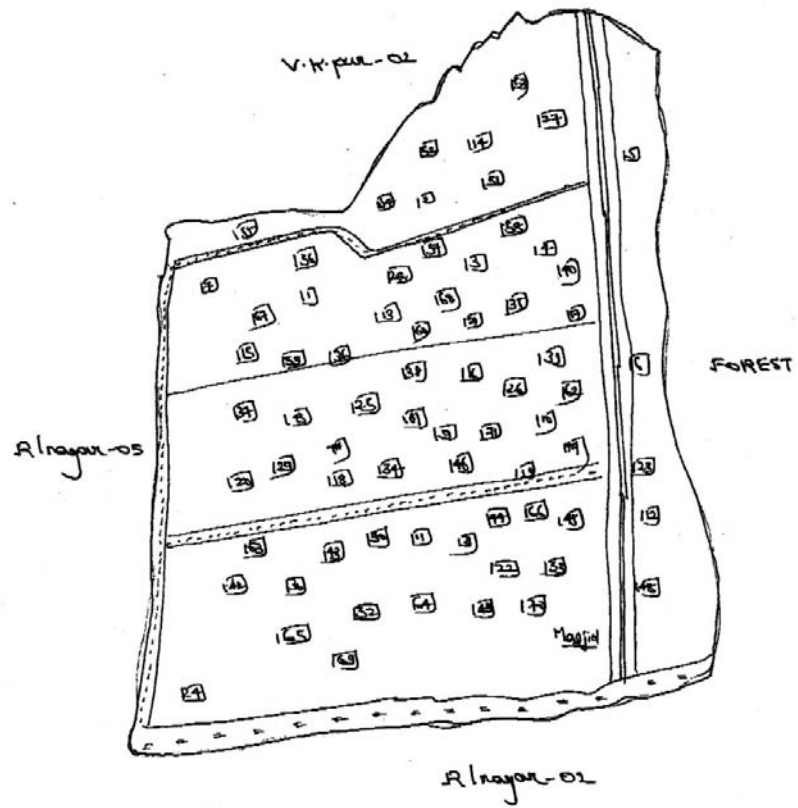
Gram Panchayat: Vivekanandapur
Ward: Vivekanandapur-07



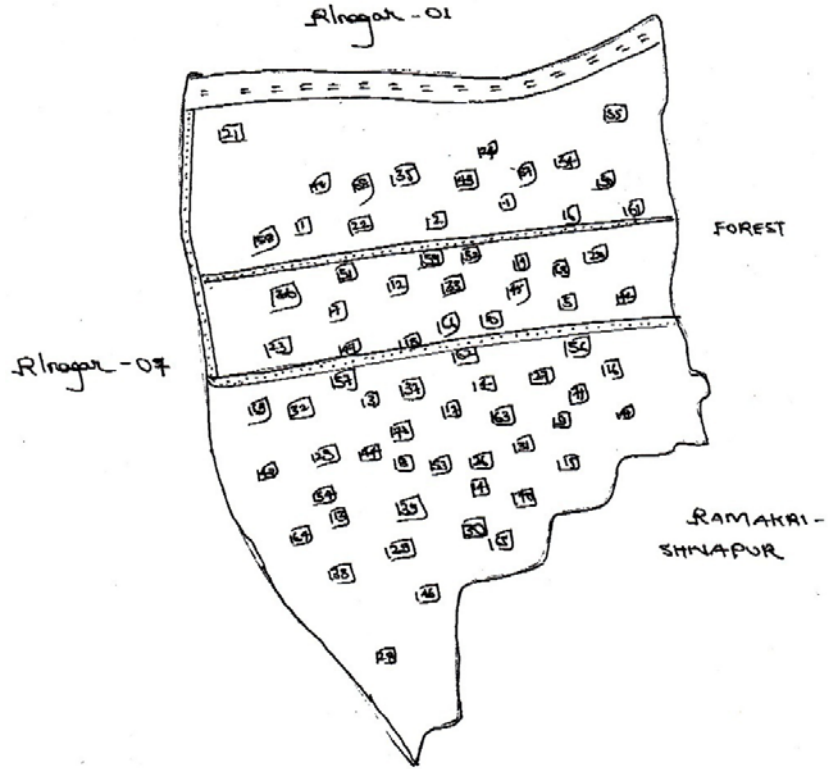
Gram Panchayat: Vivekanandapur
Ward: Vivekanandapur-08



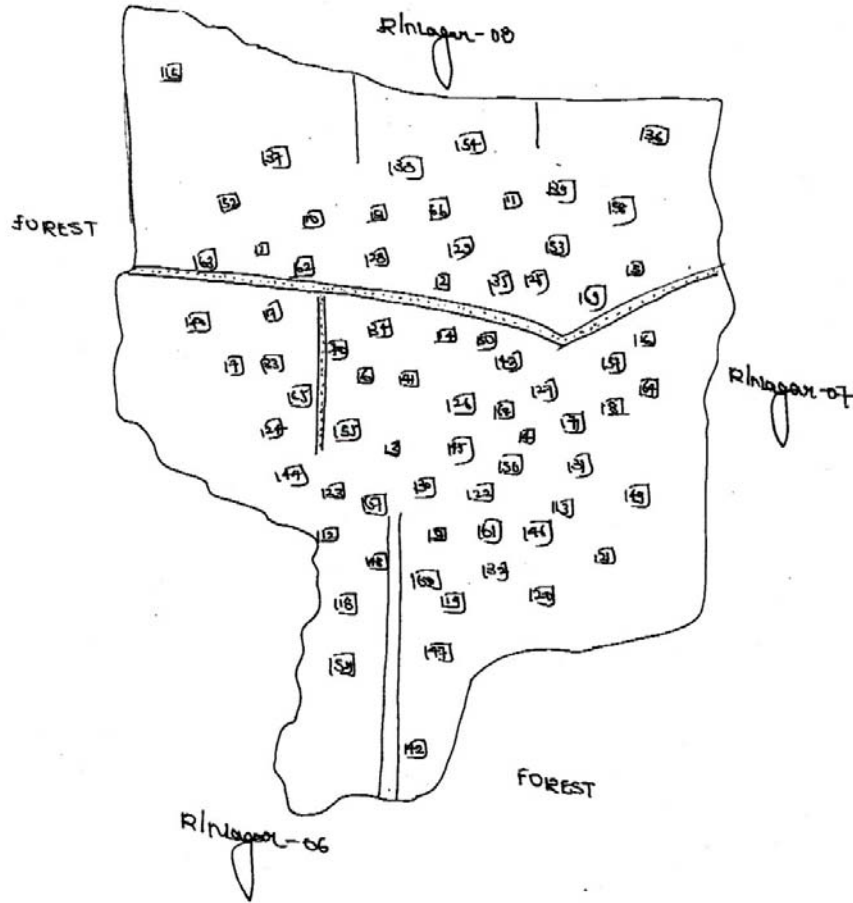
Gram Panchayat: Rabindranagar
Ward: Rabindranagar-01



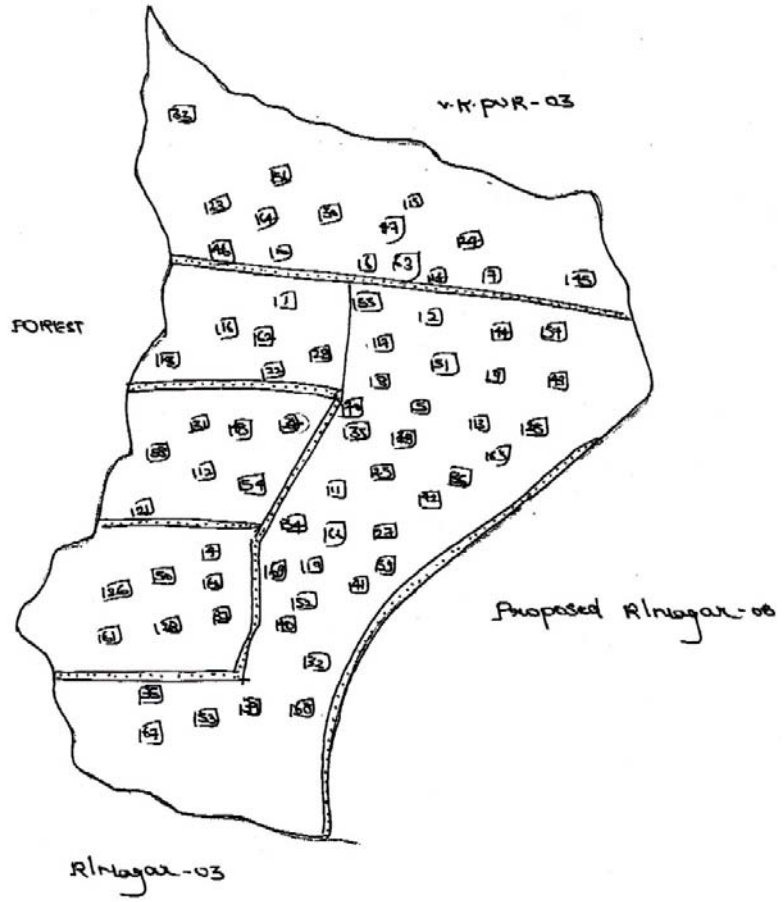
Gram Panchayat: Rabindranagar
Ward: Rabindranagar-02



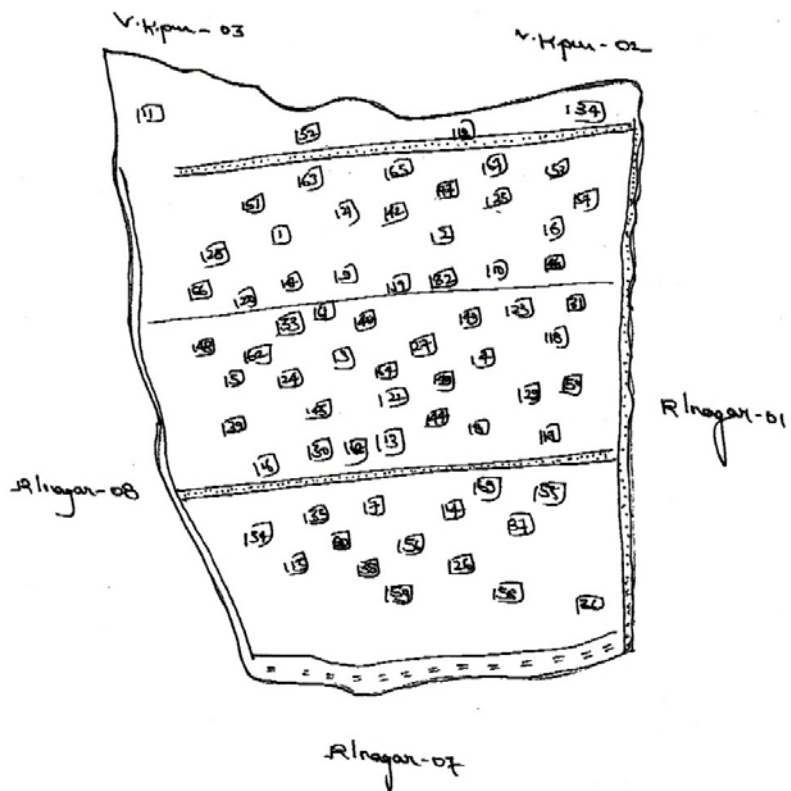
Gram Panchayat: Rabindranagar
Ward: Rabindranagar-03



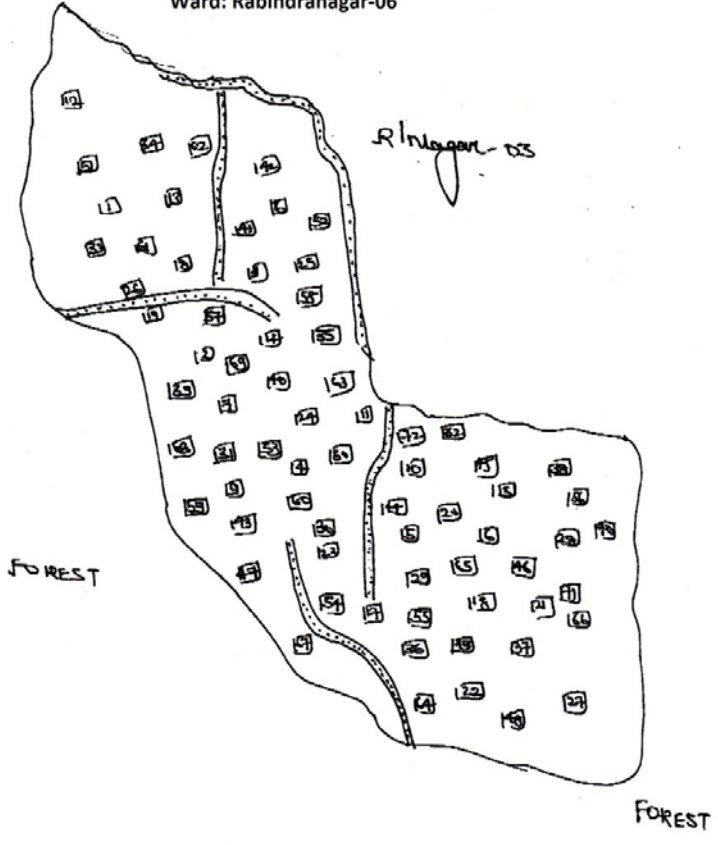
Gram Panchayat: Rabindranagar
Ward: Rabindranagar-04



Gram Panchayat: Rabindranagar
Ward: Rabindranagar-05

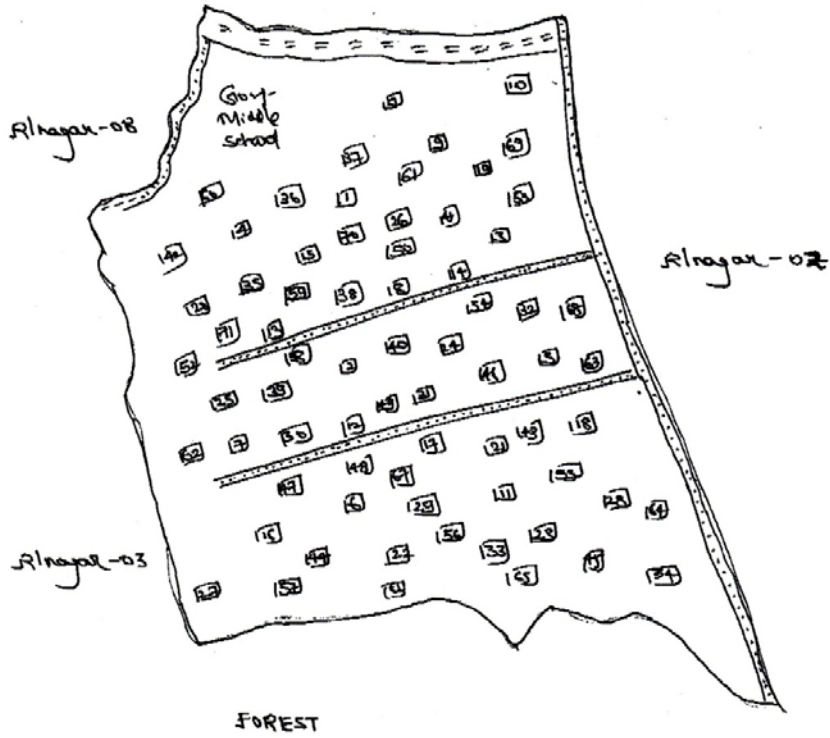


Gram Panchayat: Rabindranagar
Ward: Rabindranagar-06



Gram Panchayat: Rabindranagar
Ward: Rabindranagar-07

R/nagar-05

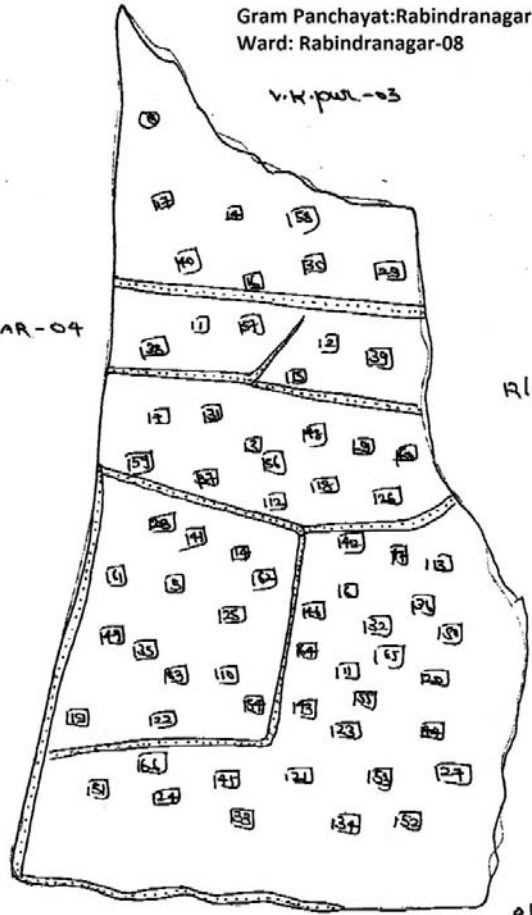


Gram Panchayat: Rabindranagar
Ward: Rabindranagar-08

v.K.pur-03

RINAGAR-04

RInagar-05



RInagar-03

RInagar-07